

Central Radio Propagation Laboratory

TK6570

B7U47

A11102 155097

IONOSPHERIC PREDICTIONS

*for
November
1965*

IMPORTANT
NOTICE

SEE
INTRODUCTION PAGE

TB 11-499-32/TO 31-3-28



U.S. DEPARTMENT of COMMERCE

National Bureau of Standards

Number 32/Issued August 1965

U.S. DEPARTMENT OF COMMERCE

John T. Connor, Secretary

Central Radio Propagation Laboratory

Ionospheric Predictions

for November 1965

[Formerly "Basic Radio Propagation Predictions," CRPL Series D.]

NATIONAL BUREAU OF STANDARDS

A. V. Astin, Director

Number 32

Issued

August 1965

The CRPL Ionospheric Predictions are issued monthly as an aid in determining the best sky-wave frequencies over any transmission path, at any time of day, for average conditions for the month. Issued three months in advance, each issue provides tables

of numerical coefficients that define the functions describing the predicted worldwide distribution of f_oF_2 and $M(3000)F_2$ and maps for each even hour of universal time of $MUF(Zero)F_2$ and $MUF(4000)F_2$.

NOTE: Department of Defense personnel see back cover.

Use of funds for printing this publication approved by the Director of the Bureau of the Budget (June 19, 1961).

For sale by the Superintendent of Documents, U.S. Government Printing Office, Washington, D.C., 20402. Price 25 cents.

Annual subscription (12 issues) \$2.50 (75 cents additional for foreign mailing).

National Bureau of Standards

The National Bureau of Standards serves as a principal focal point within the Federal Government for assuring maximum application of the physical and engineering sciences to the advancement of technology in industry and commerce. The Bureau is organized into four institutes as follows: The Institute for Basic Standards provides the central basis within the United States for a complete and consistent system of physical measurement; its responsibilities include administration of the National Standard Reference Data System. The Institute for Materials Research conducts a broad range of programs to provide a better understanding of the

basic properties and behavior of materials and to make available reliable quantitative data on their performance; it distributes a wide variety of carefully characterized reference materials to science and industry. The Institute for Applied Technology develops criteria for the evaluation of the performance of technological products and services, provides specialized information services to meet the needs of industry, and studies problems of technological innovation. The fourth institute, the Central Radio Propagation Laboratory, is described below.

The Central Radio Propagation Laboratory

The Central Radio Propagation Laboratory is the central agency of the Federal Government for obtaining and disseminating information on the propagation of electromagnetic waves, on the electromagnetic properties of man's environment, on the nature of electromagnetic noise and interference, and on methods for the more efficient use of the electromagnetic spectrum for telecommunication purposes. In carrying out these responsibilities, the Central Radio Propagation Laboratory:

1. Acts as the primary agency of the Federal Government for the conduct of *basic and applied research* in these fields;

2. Acts as the *central repository* for data, reports, and information in these fields;

3. Furnishes *advisory and consultative services* in these fields to industry and to other government and non-government organizations;

4. Performs *scientific liaison* with other countries to advance knowledge in these fields, including that liaison required by international responsibilities and agreements;

5. Prepares and issues *predictions* of electromagnetic wave propagation conditions, and warnings of disturbances in those conditions.

NOTICE

TRIAL PERIOD FOR POLAR MAPS EXTENDED

The trial period for the polar prediction maps has been extended six months in order to permit more time to evaluate their utility. Some favorable comments have been received, but the response has been insufficient to justify the expense and effort required to publish them. Therefore, please send your comments as soon as possible if you wish these to continue.

ANNOUNCEMENT OF PUBLICATION OF NBS MONOGRAPH 80

IONOSPHERIC RADIO PROPAGATION

By Kenneth Davies of the Central Radio Propagation Laboratory, Boulder, Colorado.

This new textbook provides an authoritative and comprehensive digest of current information on the ionosphere. Emphasis is placed on the physics of the ionosphere and theoretical developments required for an understanding of ionospheric radio propagation.

Orders, accompanied by \$2.75 remittance, should be sent to: Superintendent of Documents, U.S. Government Printing Office, Washington, D.C., 20402.

INTRODUCTION

Tables 1 and 2, presenting predicted coefficients defining the numerical map functions for the worldwide variation of f_oF_2 and $M(3000)F_2$, provide the basic prediction or F_2 -layer propagation. With additional auxiliary information, these coefficients may be used as input data for electronic computer programs solving specific high-frequency propagation problems. The graphical maps, which are derived from the basic predictions, are provided for those unable to make use of an electronic computer. Instructions for use of these maps, figures 1 through 24, may be found in National Bureau of Standards Handbook 90, "Handbook for CRPL Ionospheric Predictions Based on Numerical Methods of Mapping," which also includes required additional data, nomographs and graphical aids, and may be purchased from the Superintendent of Documents, U.S. Government Printing Office, Washington D.C., 20402, price 40 cents. The predicted sunspot number used for this month is shown in table A, which also lists previous observed and predicted Zurich smoothed relative sunspot numbers. Figure A shows the recent trend of solar activity, with both predicted and observed Zurich smoothed relative sunspot numbers.

The basic numerical mapping equations, their interpretation, and methods of using numerical maps are described in papers by W. B. Jones and R. M. Gallet, "The Representation of Diurnal and Geographic Variations of Ionospheric Data by Numerical Mapping," vol. 66D, No. 4, July-Aug. 1962, pages 419-438, and "Methods for Applying Numerical Maps of Ionospheric Characteristics," vol. 66D, No. 6, Nov.-Dec. 1962, pages 649-662, both in the Journal of Research of the National Bureau of Standards, Section D. Radio Propagation. The predicted numerical map coefficients of tables 1 and 2 may be purchased in the form of a tested set of punched cards. Write to the Prediction Services Section, Central Radio Propagation Laboratory, National Bureau of Standards, Boulder, Colorado, 80301, to arrange for

purchase of the punched cards, and for information and advice on the application of computer methods and numerical prediction maps to specific propagation problems.

Members of the U.S. Army, Navy, or Air Force desiring Handbook 90 and the monthly issues of Ionospheric Predictions should send requests to the proper service address; for Navy: The Director, Naval Communications, Department of the Navy, Washington, D.C., 20350; for Air Force: Directorate of Command Control and Communications, Headquarters, United States Air Force, Washington, D.C., 20330. ATTN: AFOCCAA. Army personnel should requisition these through normal publication channels, and should refer to Handbook 90 as TM 11-499 and to the monthly ionospheric predictions as TB 11-499-(), with the serial number of the desired monthly predictions booklet inserted in the parenthesis. (For example, for Ionospheric Predictions Number 32, issued August 1965 and containing predictions for November 1965, the Army number would be TB 11-499-(32).)

Information on the physics of the ionosphere and the theory of radio wave propagation, including such problems as absorption, field intensity, etc., may be found in National Bureau of Standards Monograph 80, "Ionospheric Radio Propagation," by Kenneth Davies, which may be purchased from the Superintendent of Documents, U.S. Government Printing Office, Washington, D.C., 20402, price \$2.75. Additional information on radio noise may be found in C.C.I.R. Report Number 322, "Revision of Atmospheric Noise Data," International Telecommunications Union, Geneva, 1964.

Reports to this Laboratory of experience with these predictions would be appreciated. Correspondence should be addressed to the Prediction Services Section, Central Radio Propagation Laboratory, National Bureau of Standards, Boulder, Colorado, 80301.

Table A

Observed and Predicted Zurich Smoothed Relative
Sunspot Numbers

Month	Jan.	Feb.	Mar.	Apr.	May	June	July	Aug.	Sept.	Oct.	Nov.	Dec.
1954	6 (14)	6 (12)	4 (11)	3 (10)	4 (10)	4 (9)	5 (8)	7 (8)	8 (8)	8 (10)	10 (10)	12 (11)
1955	14 (12)	16 (14)	20 (14)	23 (13)	29 (16)	35 (18)	40 (22)	46 (27)	55 (30)	64 (31)	73 (35)	81 (42)
1956	89 (48)	98 (53)	109 (60)	119 (68)	127 (77)	137 (89)	146 (95)	150 (105)	151 (119)	156 (135)	160 (147)	164 (150)
1957	170 (150)	172 (150)	174 (150)	181 (150)	186 (150)	188 (150)	191 (150)	194 (150)	197 (150)	200 (150)	201 (150)	200 (150)
1958	199 (150)	201 (150)	201 (150)	197 (150)	191 (150)	187 (150)	185 (150)	185 (150)	184 (150)	182 (150)	181 (150)	180 (150)
1959	179 (150)	177 (150)	174 (150)	169 (150)	165 (146)	161 (143)	156 (141)	151 (142)	146 (141)	141 (139)	137 (137)	132 (137)
1960	129 (136)	125 (135)	122 (133)	120 (130)	117 (125)	114 (120)	109 (118)	102 (115)	98 (110)	93 (108)	88 (105)	84 (100)
1961	80 (100)	75 (90)	69 (90)	64 (90)	60 (85)	56 (85)	53 (80)	52 (75)	52 (70)	51 (70)	50 (65)	49 (60)
1962	45 (60)	42 (50)	40 (48)	39 (45)	39 (42)	38 (37)	37 (34)	35 (31)	33 (29)	31 (28)	30 (27)	30 (34)
1963	29 (31)	30 (28)	30 (26)	29 (25)	29 (25)	28 (25)	28 (23)	27 (21)	27 (20)	26 (18)	24 (18)	21 (17)
1964	20 (17)	18 (17)	15 (17)	13 (17)	11 (17)	10 (17)	10 (17)	10 (17)	10 (17.5)	10 (17.3)	10 (17.0)	10 (17.0)
1965	(15.0)	(16.0)	(16.0)	(16.0)	(15.0)	(17.0)	(21.0)	(28.9)	(22.0)	(22.0)	(26.0)*	
1966												

Note: Final numbers are listed through June 1964, the succeeding values being based on provisional data. The predicted numbers are in parentheses.

* Number used for predictions in this issue.

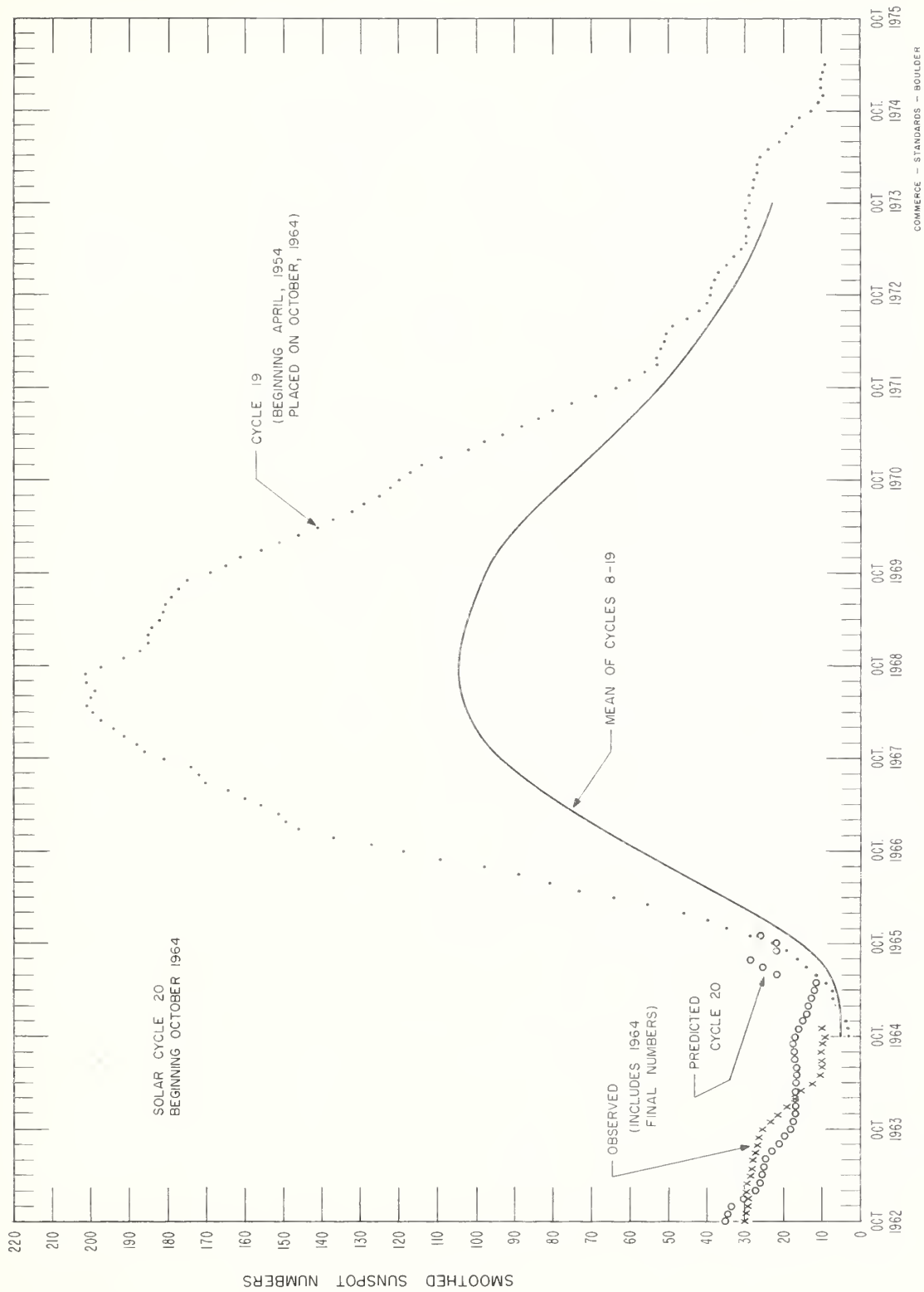


FIG. A PREDICTED AND OBSERVED SUNSPOT NUMBERS

TABLE 1

TIME VARIATION

Harmonic	0		1		2		3		4		5		6		7		8		
K	S		K	S	K	S	K	S	K	S	K	S	K	S	K	S	K	S	
I	0	7.8827410+000	1.81242986+000	-6.9544165+001	2.9156496+001	-1.3987384+001	-0.8344874+001	2.2493894+001	-0.8344874+001	2.2493894+001	-0.8344874+001	2.2493894+001	-0.8344874+001	2.2493894+001	-0.8344874+001	2.2493894+001	-0.8344874+001	2.2493894+001	
	1	0.0574378+000	8.6534745+001	-1.149538+000	-0.9561261+001	-1.5760657+000	-0.4263320+000	4.2544926+001	-0.4263320+000	4.2544926+001	-0.4263320+000	4.2544926+001	-0.4263320+000	4.2544926+001	-0.4263320+000	4.2544926+001	-0.4263320+000	4.2544926+001	
	2	0.0777881+000	1.5484251+001	4.7699702+000	7.4240421+000	-6.6010300+000	1.1322325+000	-6.4301030+000	1.1322325+000	-6.4301030+000	1.1322325+000	-6.4301030+000	1.1322325+000	-6.4301030+000	1.1322325+000	-6.4301030+000	1.1322325+000	-6.4301030+000	
	3	2.1206613+001	2.6000750+001	1.351927+000	1.4673368+001	1.562426+001	1.1490766+001	3.9974022+000	1.562426+001	1.1490766+001	3.9974022+000	1.562426+001	1.1490766+001	3.9974022+000	1.562426+001	1.1490766+001	3.9974022+000	1.562426+001	
	4	0.0376163+000	1.3862556+001	-4.584761+000	-3.5088625+000	-3.5088625+000	-3.5088625+000	4.9387000+000	-3.5088625+000	4.9387000+000	-3.5088625+000	4.9387000+000	-3.5088625+000	4.9387000+000	-3.5088625+000	4.9387000+000	-3.5088625+000	4.9387000+000	
	5	3.7068159+002	2.1069022+002	3.14033682+002	1.0820377+001	1.8203307+002	9.7556368+001	2.1351368+001	9.7556368+001	2.1351368+001	9.7556368+001	2.1351368+001	9.7556368+001	2.1351368+001	9.7556368+001	2.1351368+001	9.7556368+001	2.1351368+001	
	6	2.0688181+002	2.9324546+002	3.14829866+002	1.0273769+001	1.6415480+002	9.7556368+001	2.1351368+001	9.7556368+001	2.1351368+001	9.7556368+001	2.1351368+001	9.7556368+001	2.1351368+001	9.7556368+001	2.1351368+001	9.7556368+001	2.1351368+001	
	7	6.2615140+002	-3.2843524+002	-6.4494843+001	1.2410361+002	-3.1507419+002	-0.4593931+002	2.7305424+001	-0.4593931+002	2.7305424+001	-0.4593931+002	2.7305424+001	-0.4593931+002	2.7305424+001	-0.4593931+002	2.7305424+001	-0.4593931+002	2.7305424+001	
	8	4.1400675+002	-2.8412085+002	-3.1323257+002	9.7556368+001	1.7959009+002	-0.4593931+002	2.7305424+001	-0.4593931+002	2.7305424+001	-0.4593931+002	2.7305424+001	-0.4593931+002	2.7305424+001	-0.4593931+002	2.7305424+001	-0.4593931+002	2.7305424+001	
	9	6.7468294+002	2.2668803+002	-1.7713230+001	1.2766843+002	2.5367157+002	9.7556368+001	2.1351368+001	9.7556368+001	2.1351368+001	9.7556368+001	2.1351368+001	9.7556368+001	2.1351368+001	9.7556368+001	2.1351368+001	9.7556368+001	2.1351368+001	
	10	8.1864772+002	9.9139551+002	1.1094773+002	3.0697217+002	6.0750536+001	1.2405216+001	3.4697791+001	6.0750536+001	1.2405216+001	3.4697791+001	6.0750536+001	1.2405216+001	3.4697791+001	6.0750536+001	1.2405216+001	3.4697791+001	6.0750536+001	
	11	1.3774866+002	-6.0017359+001	2.9118958+001	4.5507018+001	-8.0166139+001	2.7635215+001	1.0973510+001	-8.0166139+001	2.7635215+001	1.0973510+001	-8.0166139+001	2.7635215+001	1.0973510+001	-8.0166139+001	2.7635215+001	1.0973510+001	-8.0166139+001	
12																			
II	13	1.6234864+002	1.7407999+002	-8.8763645+002	4.6144381+002	1.7965051+001	4.1342702+002	1.0943692+001	-8.8763645+002	4.6144381+002	1.7965051+001	4.1342702+002	1.0943692+001	-8.8763645+002	4.6144381+002	1.7965051+001	4.1342702+002	1.0943692+001	
	14	0.0519459+000	1.9474596+002	-3.6474303+001	1.5836766+000	3.8611974+002	2.1738344+001	2.2003023+001	-3.6474303+001	1.5836766+000	3.8611974+002	2.1738344+001	2.2003023+001	-3.6474303+001	1.5836766+000	3.8611974+002	2.1738344+001	2.2003023+001	
	15	4.6119940+001	1.5845876+000	9.6823028+001	1.3315066+000	-7.0628813+000	-0.9826137+002	1.5200323+001	4.6119940+001	1.5845876+000	9.6823028+001	1.3315066+000	-7.0628813+000	-0.9826137+002	1.5200323+001	4.6119940+001	1.5845876+000	9.6823028+001	
	16	-1.7502414+001	-1.5032381+000	-3.9933615+000	-2.6257768+000	-1.5312817+000	-0.1060602+001	-0.268380+000	-1.7502414+001	-1.5032381+000	-3.9933615+000	-2.6257768+000	-1.5312817+000	-0.1060602+001	-0.268380+000	-1.7502414+001	-1.5032381+000	-3.9933615+000	
	17	2.2323232+000	1.1624112+000	2.9949098+000	-2.6607768+000	-1.5965540+000	-0.268380+000	2.2323232+000	1.1624112+000	2.9949098+000	-2.6607768+000	-1.5965540+000	-0.268380+000	2.2323232+000	1.1624112+000	2.9949098+000	-2.6607768+000	-1.5965540+000	
	18	1.2153558+001	1.1685701+000	3.1857629+000	-1.685077+000	1.7053562+000	1.0753562+000	2.2323232+000	1.1685701+000	3.1857629+000	-1.685077+000	1.7053562+000	1.0753562+000	2.2323232+000	1.1685701+000	3.1857629+000	-1.685077+000	1.7053562+000	
	19	3.2238221+001	1.6857004+001	2.0064652+000	2.0645512+001	1.8694331+001	1.00223994+001	2.0111648+000	3.2238221+001	1.6857004+001	2.0064652+000	2.0645512+001	1.8694331+001	1.00223994+001	2.0111648+000	3.2238221+001	1.6857004+001	2.0064652+000	
	20	9.0777784+001	6.7777784+001	6.3531877+000	8.0392741+000	-3.1186681+001	1.5173062+001	1.0173378+000	9.0777784+001	6.7777784+001	6.3531877+000	8.0392741+000	-3.1186681+001	1.5173062+001	1.0173378+000	9.0777784+001	6.7777784+001	6.3531877+000	
	21	2.7683959+000	1.22417881+000	8.6951790+000	6.0919770+000	3.1463874+001	2.61129130+001	1.6766883+000	2.7683959+000	1.22417881+000	8.6951790+000	6.0919770+000	3.1463874+001	2.61129130+001	1.6766883+000	2.7683959+000	1.22417881+000	8.6951790+000	
	22	0.0644875+002	3.04397306+001	9.4597137+001	1.1558414+002	1.1977046+001	9.9267960+000	2.9437102+001	0.0644875+002	3.04397306+001	9.4597137+001	1.1558414+002	1.1977046+001	9.9267960+000	2.9437102+001	0.0644875+002	3.04397306+001	9.4597137+001	
	23	9.9490996+001	4.7831952+002	6.8159416+001	1.1180888+002	-8.3511648+002	9.3226168+002	9.9490996+001	4.7831952+002	6.8159416+001	1.1180888+002	-8.3511648+002	9.3226168+002	9.9490996+001	4.7831952+002	6.8159416+001	1.1180888+002	-8.3511648+002	
	24	0.0084445+002	2.3533170+002	-2.6094202+002	1.7600937+001	1.7653518+002	-0.2229124+000	5.1426603+002	0.0084445+002	2.3533170+002	-2.6094202+002	1.7600937+001	1.7653518+002	-0.2229124+000	5.1426603+002	0.0084445+002	2.3533170+002	-2.6094202+002	
25	8.7631461+002	4.5217379+002	1.5645576+002	1.6686822+001	-0.5869822+001	6.3589555+001	8.7631461+002	4.5217379+002	1.5645576+002	1.6686822+001	-0.5869822+001	6.3589555+001	8.7631461+002	4.5217379+002	1.5645576+002	1.6686822+001	-0.5869822+001		
26	-1.5533629+002	2.5742476+002	2.5742476+002	1.5601719+002	3.7586855+002	-0.13101132+001	1.525356+002	-1.5533629+002	2.5742476+002	2.5742476+002	1.5601719+002	3.7586855+002	-0.13101132+001	1.525356+002	-1.5533629+002	2.5742476+002	2.5742476+002		
27	0.170626+000	-9.16064128+002	3.0743801+001	2.3031982+002	7.0888603+001	2.1325771+001	8.252632+001	0.170626+000	-9.16064128+002	3.0743801+001	2.3031982+002	7.0888603+001	2.1325771+001	8.252632+001	0.170626+000	-9.16064128+002	3.0743801+001	2.3031982+002	
28	2.26684559+002	-5.2684407+002	-3.3223355+002	1.5087857+002	-1.5180334+002	6.1155299+002	1.9665137+002	2.26684559+002	-5.2684407+002	-3.3223355+002	1.5087857+002	-1.5180334+002	6.1155299+002	1.9665137+002	2.26684559+002	-5.2684407+002	-3.3223355+002	1.5087857+002	
29	3.135175+002	3.153300+002	2.8684027+002	2.2699130+002	3.6757986+002	-0.4604717+000	6.0696982+002	3.135175+002	3.153300+002	2.8684027+002	2.2699130+002	3.6757986+002	-0.4604717+000	6.0696982+002	3.135175+002	3.153300+002	2.8684027+002	2.2699130+002	
30	2.8913078+002	8.16767748+002	-4.6563340+002	-8.4183333+001	8.3631202+002	3.7024187+002	9.3023683+002	2.8913078+002	8.16767748+002	-4.6563340+002	-8.4183333+001	8.3631202+002	3.7024187+002	9.3023683+002	2.8913078+002	8.16767748+002	-4.6563340+002	-8.4183333+001	
31	1.9885992+002	1.6730737+002	8.2654188+001	4.4210909+001	5.9934690+001	-2.3219388+002	2.676602+001	1.9885992+002	1.6730737+002	8.2654188+001	4.4210909+001	5.9934690+001	-2.3219388+002	2.676602+001	1.9885992+002	1.6730737+002	8.2654188+001	4.4210909+001	
32	2.8851518+002	1.0557575+002	-2.8954333+002	1.92029116+002	-1.2029116+002	-2.3219388+002	2.676602+001	2.8851518+002	1.0557575+002	-2.8954333+002	1.92029116+002	-1.2029116+002	-2.3219388+002	2.676602+001	2.8851518+002	1.0557575+002	-2.8954333+002	1.92029116+002	
33	-6.5699375+002	-3.2701909+002	1.9116427+002	-9.4229795+001	-1.3215210+001	-2.3219388+002	2.676602+001	-6.5699375+002	-3.2701909+002	1.9116427+002	-9.4229795+001	-1.3215210+001	-2.3219388+002	2.676602+001	-6.5699375+002	-3.2701909+002	1.9116427+002	-9.4229795+001	
III	39	3.6762666+001	1.3878474+001	-4.1955787+001	1.0560342+001	-3.9520306+002	4.3138967+003	1.4515121+002	3.6762666+001	1.3878474+001	-4.1955787+001	1.0560342+001	-3.9520306+002	4.3138967+003	1.4515121+002	3.6762666+001	1.3878474+001	-4.1955787+001	
	40	1.6455686+001	2.2819924+000	-1.8622991+001	-1.6671898+002	7.9828971+002	3.767811+002	-1.6455686+001	2.2819924+000	-1.8622991+001	-1.6671898+002	7.9828971+002	3.767811+002	-1.6455686+001	2.2819924+000	-1.8622991+001	-1.6671898+002	7.9828971+002	
	41	1.0907896+001	1.0611800+000	-4.8339744+001	-2.5277624+001	-5.1477487+002	3.576761+002	-1.0907896+001	1.0611800+000	-4.8339744+001	-2.5277624+001	-5.1477487+002	3.576761+002	-1.0907896+001	1.0611800+000	-4.8339744+001	-2.5277624+001	-5.1477487+002	
	42	2.5285549+001	-5.2285549+001	6.2285549+001	-2.5285549+001	6.2285549+001	-2.5285549+001	2.5285549+001	2.5285549+001	-5.2285549+001	6.2285549+001	-2.5285549+001	6.2285549+001	-2.5285549+001	2.5285549+001	2.5285549+001	-5.2285549+001	6.2285549+001	-2.5285549+001
	43	6.3998737+001	-2.4549548+000	6.1006477+000	-6.1006477+000	6.1006477+000	-2.4549548+000	6.3998737+001	6.3998737+001	-2.4549548+000	6.1006477+000	-6.1006477+000	6.1006477+000	-2.45					

Harmonic		5				6				7				8			
	κ	9	10	11	12	13	14	15	16								
I	0	6.592876-002	2.455804-001	-1.062719-001	-0.275219-002	-1.6214679-002	-0.885937-002	7.965937-002	9.881806-003								
	1	1.711867-001	9.495569-002	-2.465471-002	3.135805-001	-1.700088-001	-2.161710-002	-1.791953-002	-1.758629-001								
	2	-1.202571-001	1.473347-001	-2.893782-001	1.889025-001	-1.570438-001	3.265193-002	-2.541019-002	-1.102834-001								
	3	-1.391434-001	5.062469-001	-1.827242-001	-0.471296-001	1.586646-001	-2.705933-001	2.388127-001	1.25014+001								

I - Main latitudinal variation. Mixed latitudinal and longitudinal variation; II - First order in longitude, III - Second order in longitude
Notation: For each entry the number given by the first eight digits and sign is multiplied by the power of ten defined by the last three digits and sign.

PREDICTED COEFFICIENTS D_{SK} DEFINING THE FUNCTION $\Gamma(\lambda, \theta, \dagger)$ FOR MONTHLY MEDIAN $f_o F2$ (Mc/s)

NOVEMBER 1965

TABLE 2

TIME VARIATION

Harmonic	O	I	2	3	4	5	6
K	S	I	2	3	4	5	6
I	0	2.9521152+000	-1.4805428-001	-2.4947216-001	4.3158253-002	-8.6931286-002	5.0317515-002
	1	4.1240022-001	1.516636-002	-1.4605404-002	3.171598-003	1.1321520-001	-2.3850178-001
	2	1.8586595+000	1.1712653-000	2.2088971+000	-2.854626-003	4.1715391-002	-8.0458180-001
	3	-6.8847719-001	-4.5881100-001	1.6978286+000	-2.5399288-001	-6.0194028-001	0.0666718-000
	4	-5.3650625+000	4.3841178+000	-4.3841178+000	-6.572851-001	1.7153316-002	2.9728618+000
	5	-4.9781095-001	8.582517-001	-2.6611901+000	4.6232602-001	1.1841946+000	-1.5808361+000
	6	5.8755407+000	3.7908123+000	3.6828343+000	1.1578758+000	6.0515399-001	-0.0814769+000
	7	-2.0622197-002	-4.7219089-001	1.1909072+000	-2.1387268-001	-6.6178229-001	7.7592577-001
8	-2.2646202+000	-1.6768715+000	-1.2128507+000	-5.4522048-001	-4.9762898-001	1.8283418+000	
II	9	1.6190037-002	.58611733-003	1.7598092-002	-2.3303433-002	7.9473457-003	3.4955029-003
	10	-1.2576693-001	-2.4847181-002	-2.7803541-002	1.2527808+000	-2.2295648-002	7.4599094-002
	11	-2.1645525-002	-1.4162662-001	9.0863731-002	5.9507879-002	1.1472577-001	3.2468408-002
	12	-3.8073981-001	-4.520565-001	-8.3147808-001	2.1686403-001	-7.6831046-002	1.5807291-001
	13	-3.3528201-001	-3.4038503-001	-6.076127-002	3.6404043-001	-3.3154190-002	-1.2013993+000
	14	1.75521762-000	6.1800518-001	-5.9014697-002	-2.8409113-001	7.4409999-002	-1.1351173+000
	15	2.6820545-001	5.1115383+000	-2.6028212-001	-5.1610179-000	-4.7966310-001	-1.4784518-001
	16	2.8348449+000	3.0380805+000	4.9106897+000	-1.1733636+000	6.5444388-002	-8.3939700-001
17	1.8822391+000	-2.3268291+000	-6.8970428+001	1.3823834+000	-5.8863438-001	4.8908727-001	
18	-7.1277024+000	-2.3341317+000	1.0713990+000	-4.2029682-001	3.4771397+001	4.5471250+002	
19	-1.1685014+000	5.6946168+001	-4.0328510-001	1.1428501+000	6.3506310-001	1.5243387+000	
20	-5.4701634+000	-6.2687998+000	-8.5255502+000	2.2034115+000	1.1260280+000	-1.6422593+000	
21	-3.8534699+000	4.7820483+000	2.1689305+000	2.0316555+000	1.7136002+000	-6.4916760+000	
22	1.1027690+001	3.1831725+000	-2.910577-000	4.1520995-001	-1.2617152+000	1.1343612-001	
23	1.0025806+000	7.1223688-003	-3.6459162-001	-7.1612043-001	-2.4232899-001	-8.7802649-001	
24	3.9488825+000	3.9488825+000	4.9503357+000	-1.3518263+000	-1.0226289+000	9.4938772-001	
25	2.1113836+000	3.1005041+000	-1.3021676+000	-1.0524511+000	-1.1689905+000	3.1085504+000	
26	-5.7401531+000	-1.4808436+000	1.9998865+000	-5.9381676-001	9.0695740-001		
III	27	-5.4328809-002	-1.3346057-002	-6.2933072-003	1.7975253-002	-4.4365749-003	1.7845729-002
	28	-1.5711038-002	-8.0951145-003	-1.0945245-002	-4.29147739-003	3.3955172-003	1.6244797-002
	29	-1.2656244-002	-9.5492028-003	-1.0881035-001	1.2912942-002	-3.1650904-002	-1.5642026-003
	30	-1.8506448-002	-3.8896482-004	-6.9525114-002	2.3731431-002	-5.9889244-002	-2.2535117-002
	31	1.9002442-001	-3.4608603-004	-1.9057768-001	7.1350953-002	-2.7092864-003	-5.8379378-002
	32	2.0163141-002	1.1687461-001	-3.6160307-002	-7.3507708-002	2.7626481-003	-1.0540914-002
	33	2.7561900-001	2.2494511-001	2.3470747-001	-7.7057387-002	3.1275189-002	-6.4860106-002
	34		1.9485921-002	1.64303119-001	-9.0072094+003	1.1758190-001	-7.9497055-003
35				2.5191639-002		-6.25886117-002	
36						1.6884829-001	

[illegible]

I - Main latitudinal variation. Mixed latitudinal and longitudinal variation: II - First order in longitude, III - Second order in longitude.

Notation: For each entry the number given by the first eight digits and sign is multiplied by the power of ten defined by the last three digits and sign.

PREDICTED COEFFICIENTS D_{sk} DEFINING THE FUNCTION $\Gamma(\lambda, \theta, t)$ FOR MONTHLY MEDIAN $M(3000)F2$

NOVEMBER 1965

NOVEMBER 1965

NOVEMBER 1965 UT = 00

LONGITUDE

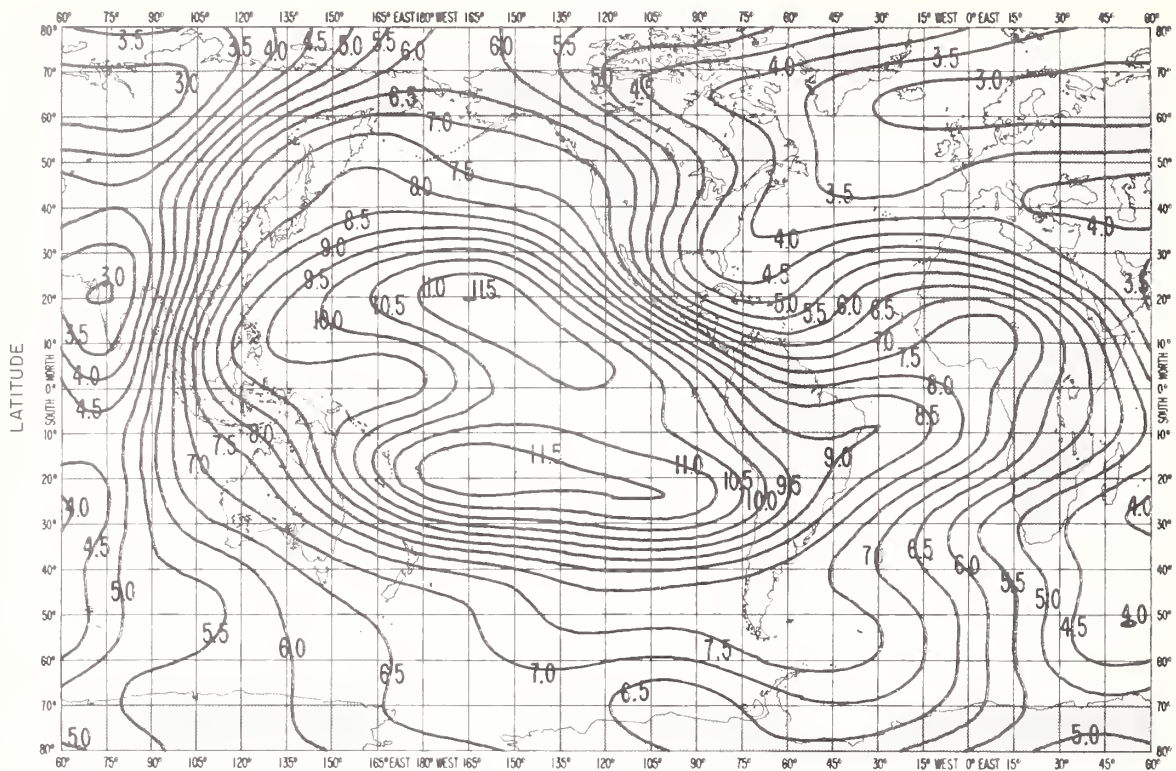


FIG. 1 A. PREDICTED MEDIAN MUF(ZERO)F2 (Mc/s)

LONGITUDE




FIG. 1 B. PREDICTED MEDIAN MUF(4000)F2 (Mc/s)

NOVEMBER 1965 UT = 02

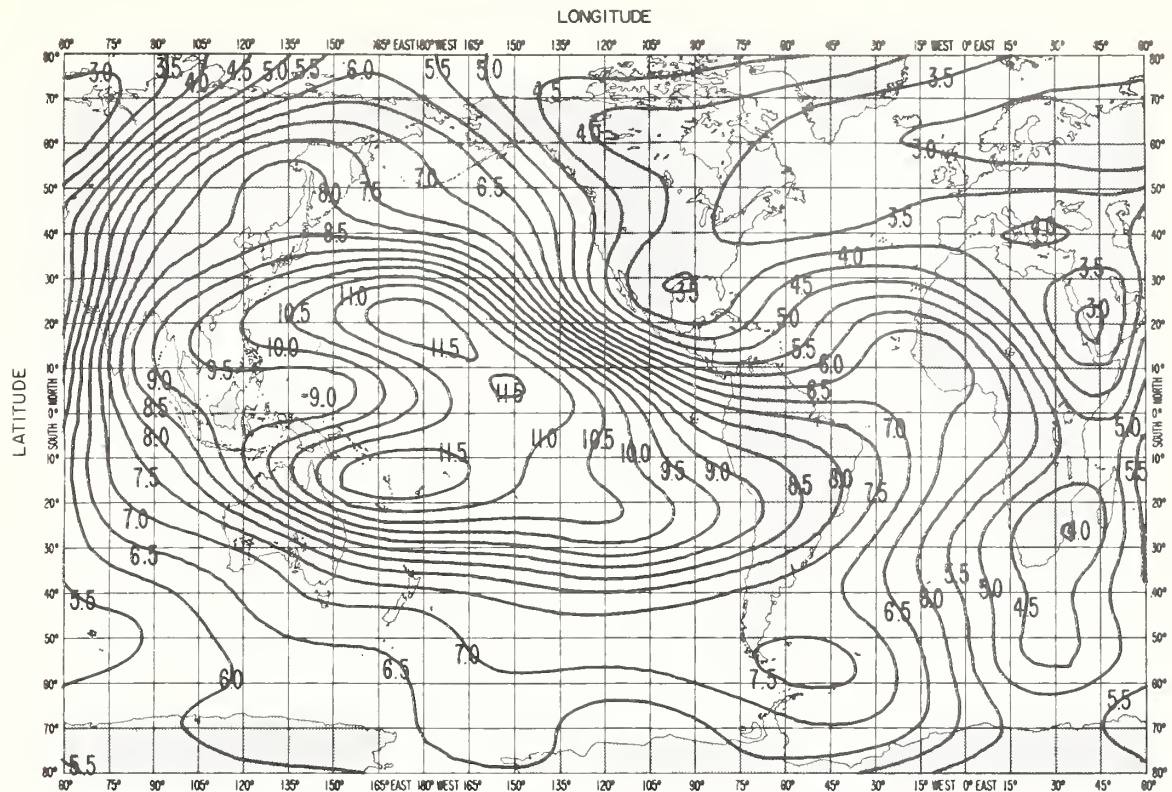


FIG. 2 A. PREDICTED MEDIAN MUF(ZERO)F2 (Mc/s)

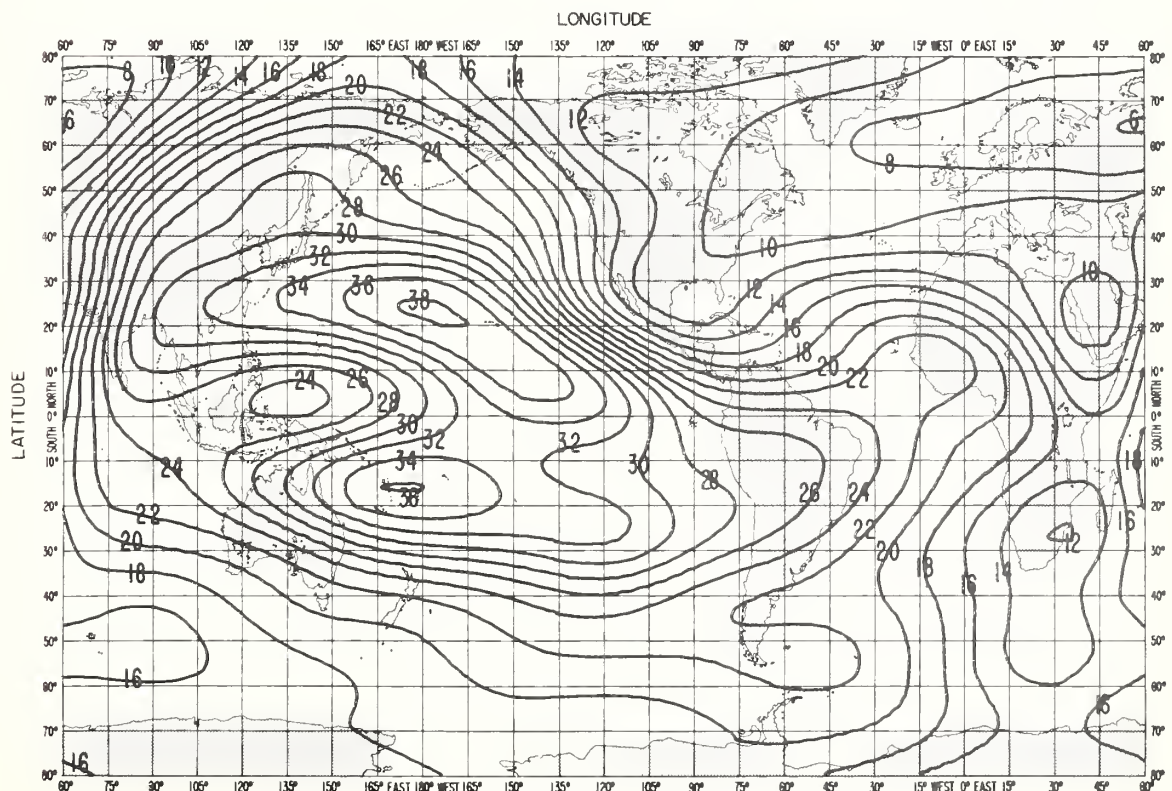


FIG. 2 B. PREDICTED MEDIAN MUF(4000)F2 (Mc/s)

NOVEMBER 1965 UT=04

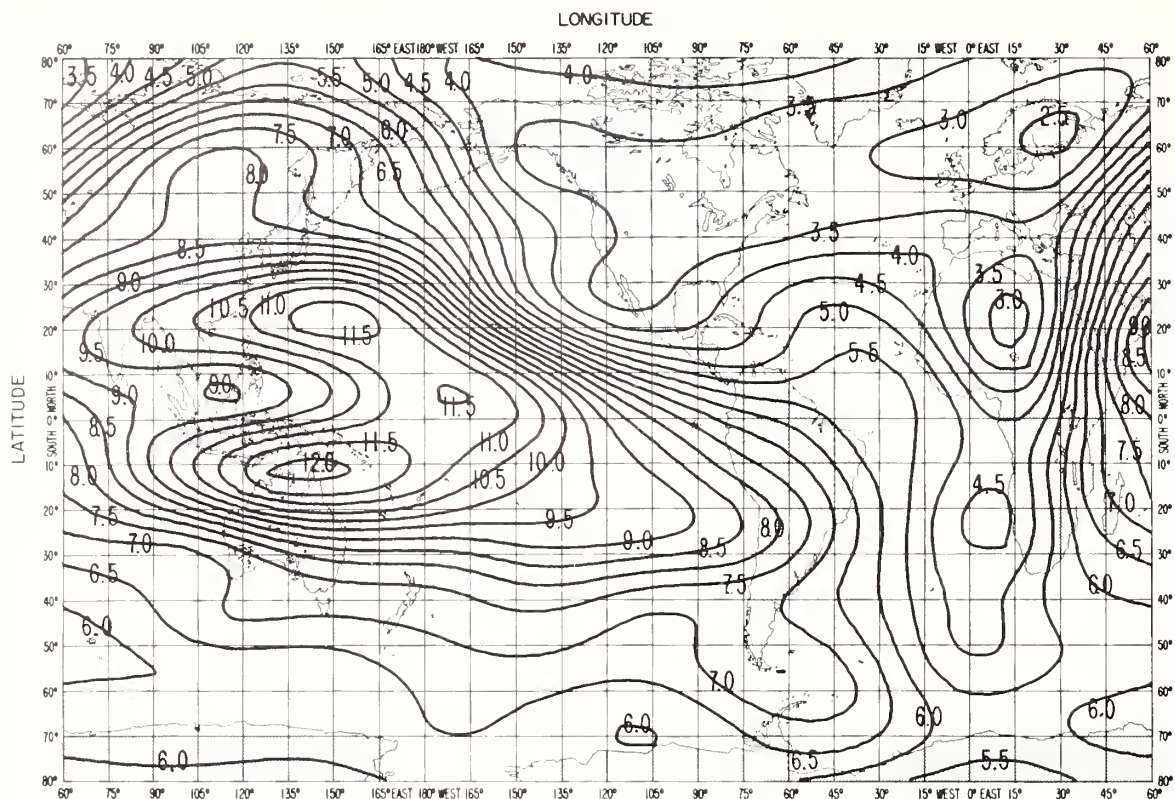


FIG. 3 A. PREDICTED MEDIAN MUF(ZERO)F2 (Mc/s)

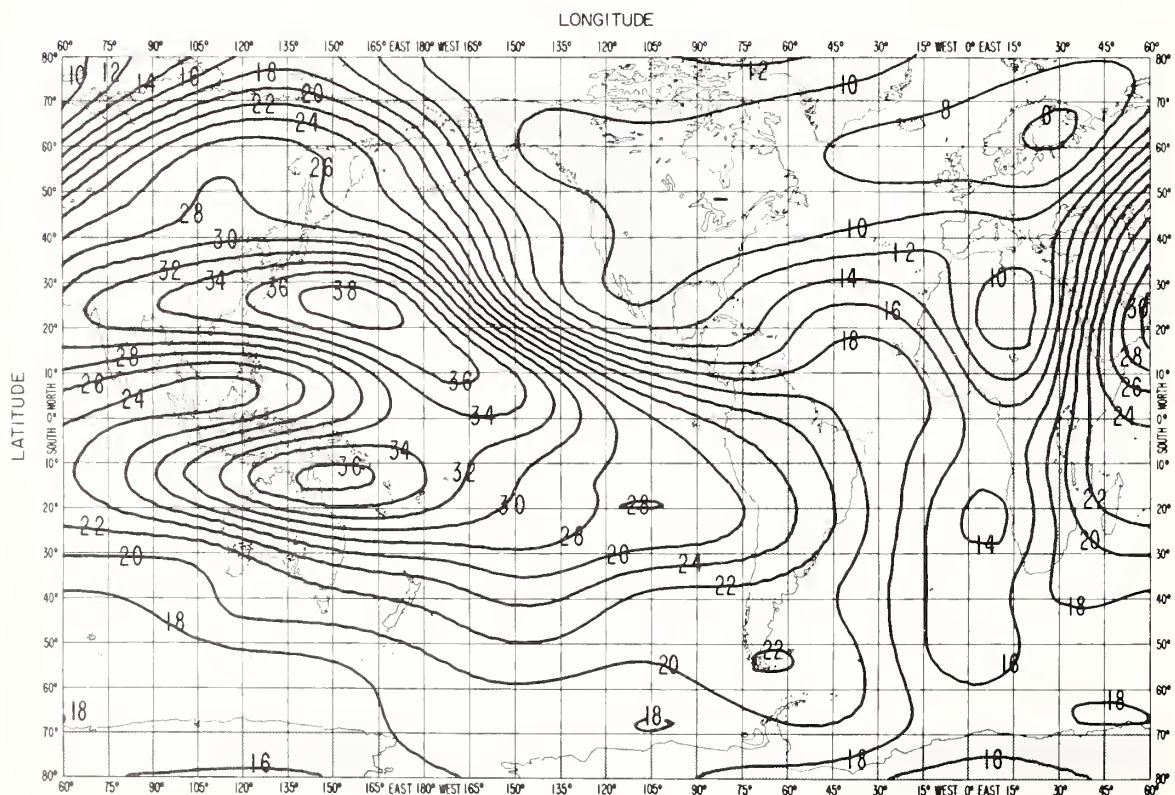


FIG. 3 B. PREDICTED MEDIAN MUF(4000)F2 (Mc/s)

NOVEMBER 1965 UT=06

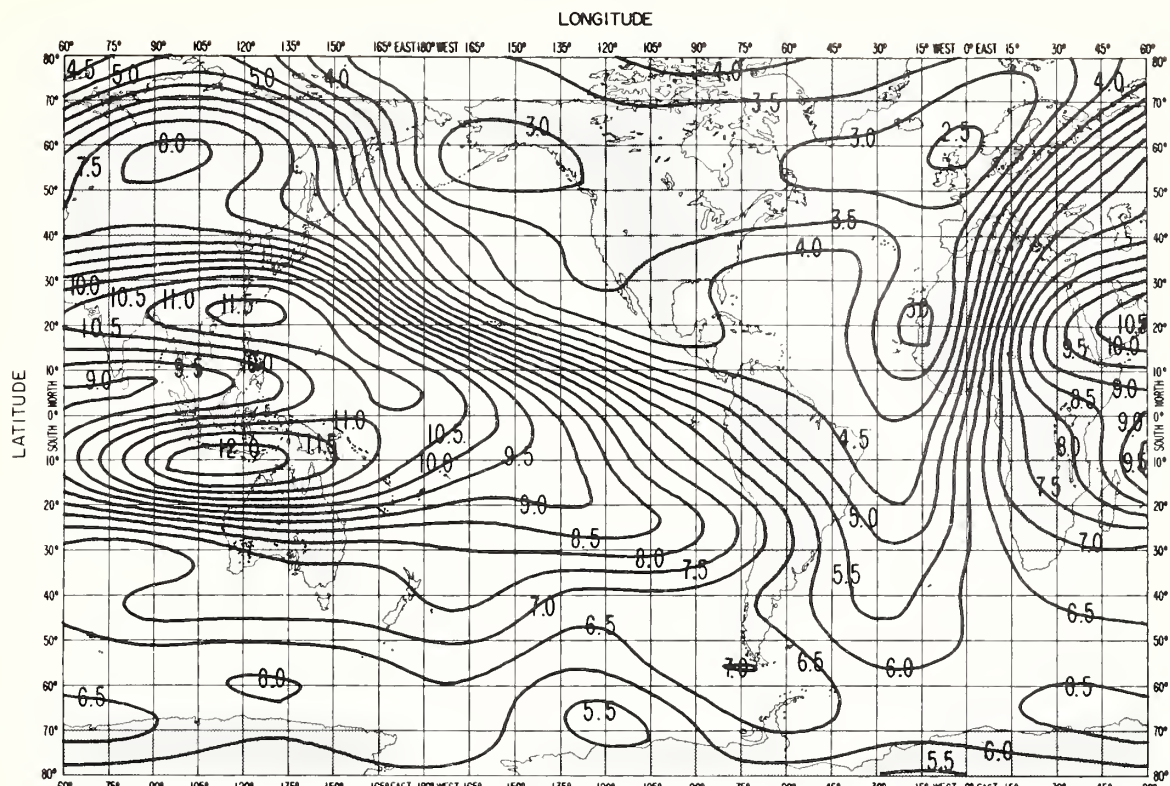


FIG. 4 A. PREDICTED MEDIAN MUF(0)F2 (Mc/s)

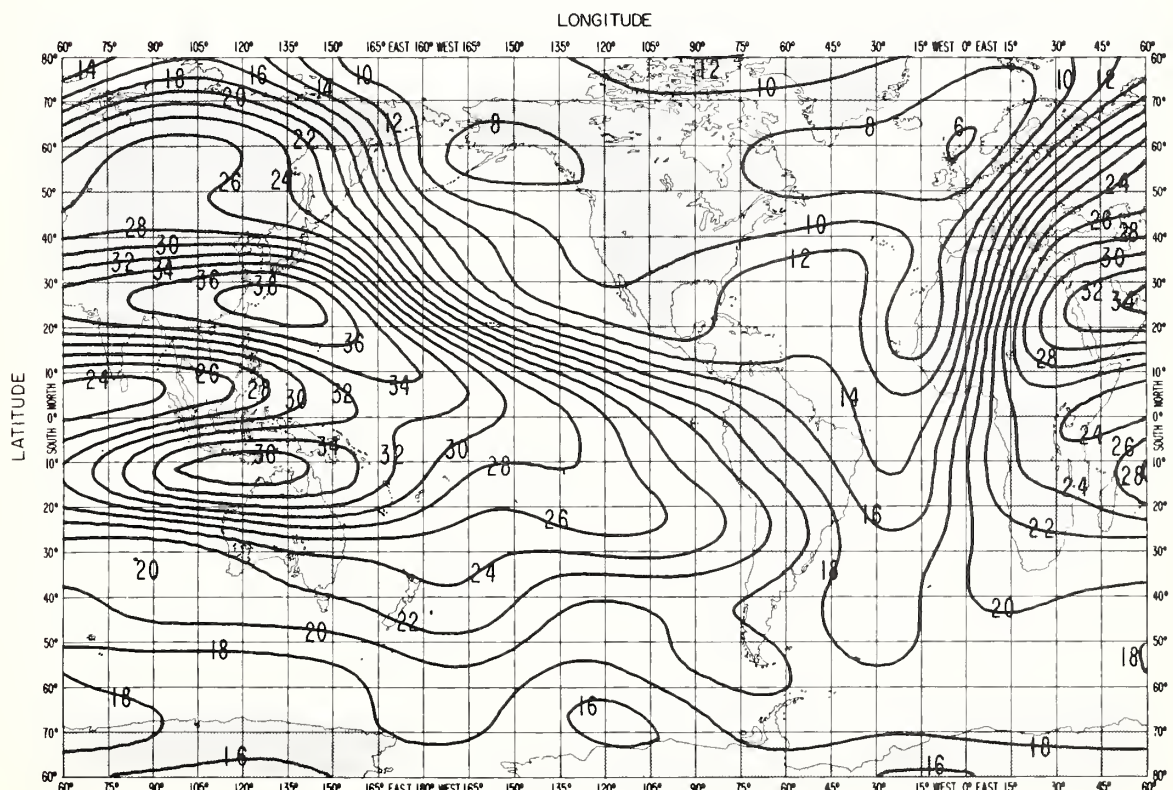


FIG. 4 B. PREDICTED MEDIAN MUF(4000)F2 (Mc/s)

NOVEMBER 1965 UT=08

LONGITUDE

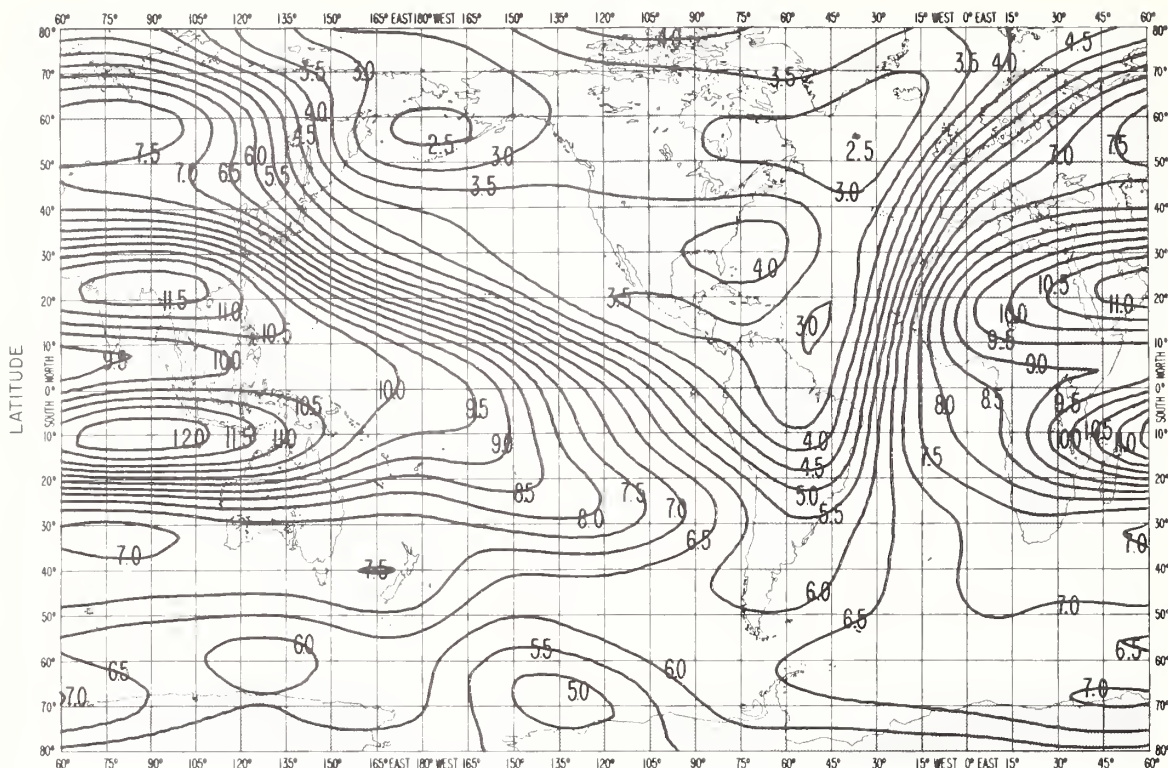


FIG. 5 A. PREDICTED MEDIAN MUF(ZERO)F2 (Mc/s)

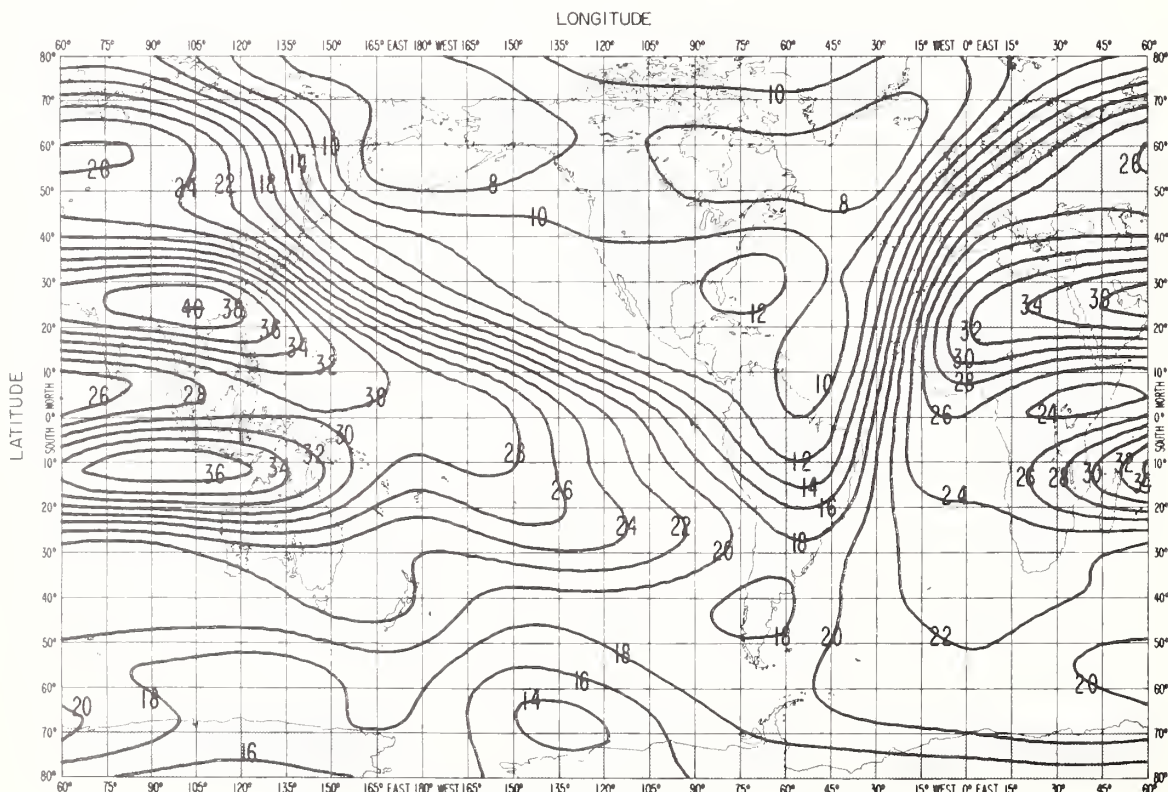


FIG. 5 B. PREDICTED MEDIAN MUF(4000)F2 (Mc/s)

NOVEMBER 1965 UT = 10
LONGITUDE

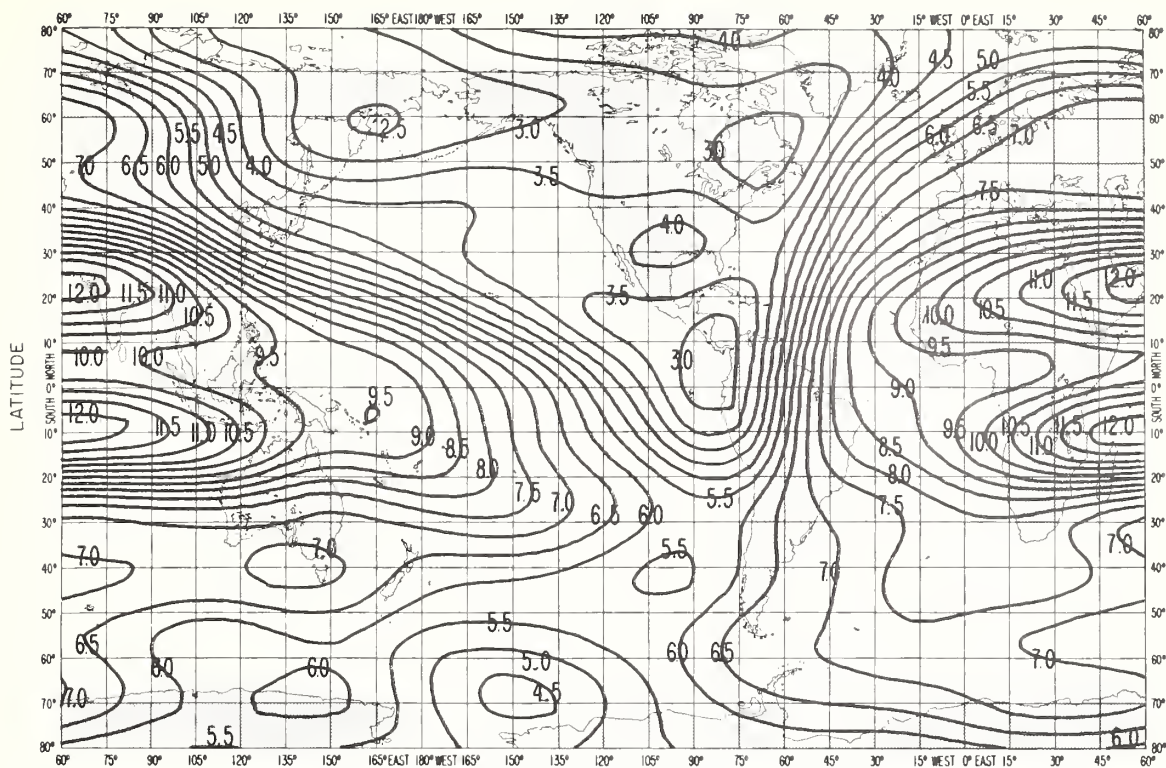


FIG. 6 A. PREDICTED MEDIAN MUF(0)F2 (Mc/s)

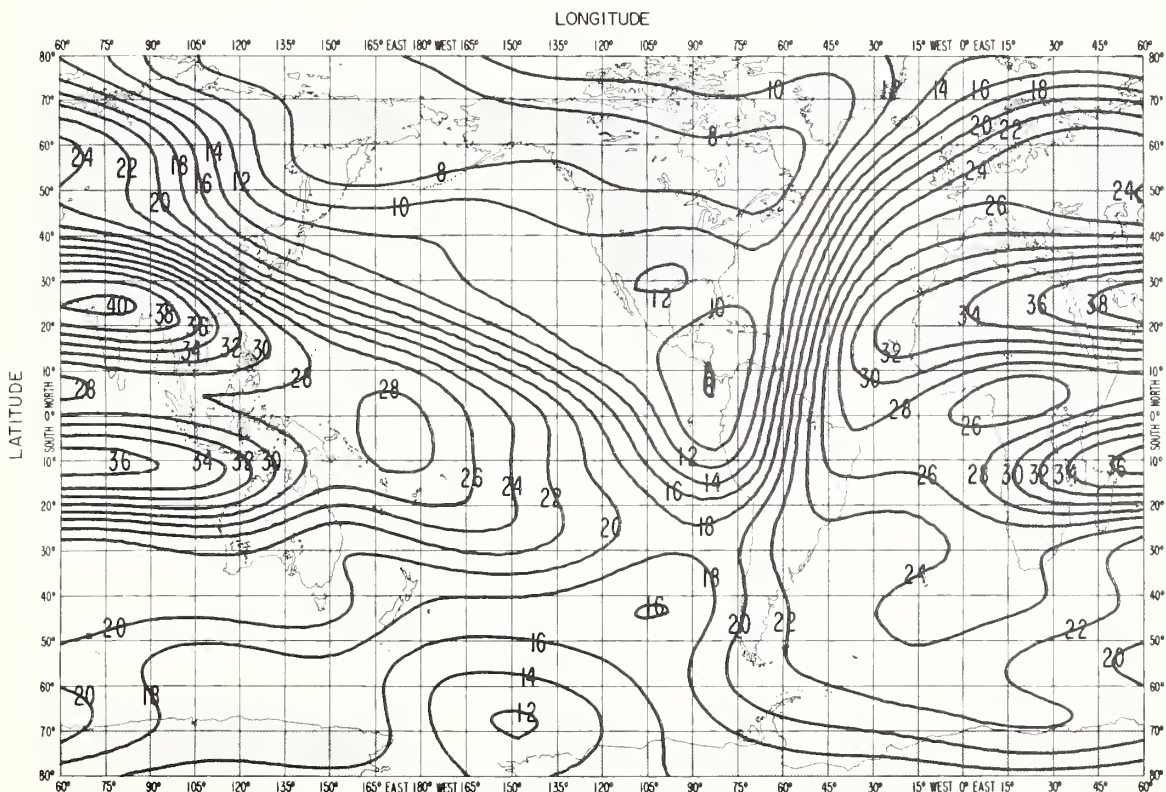


FIG. 6 B. PREDICTED MEDIAN MUF(4000)F2 (Mc/s)

NOVEMBER 1965 UT = 12

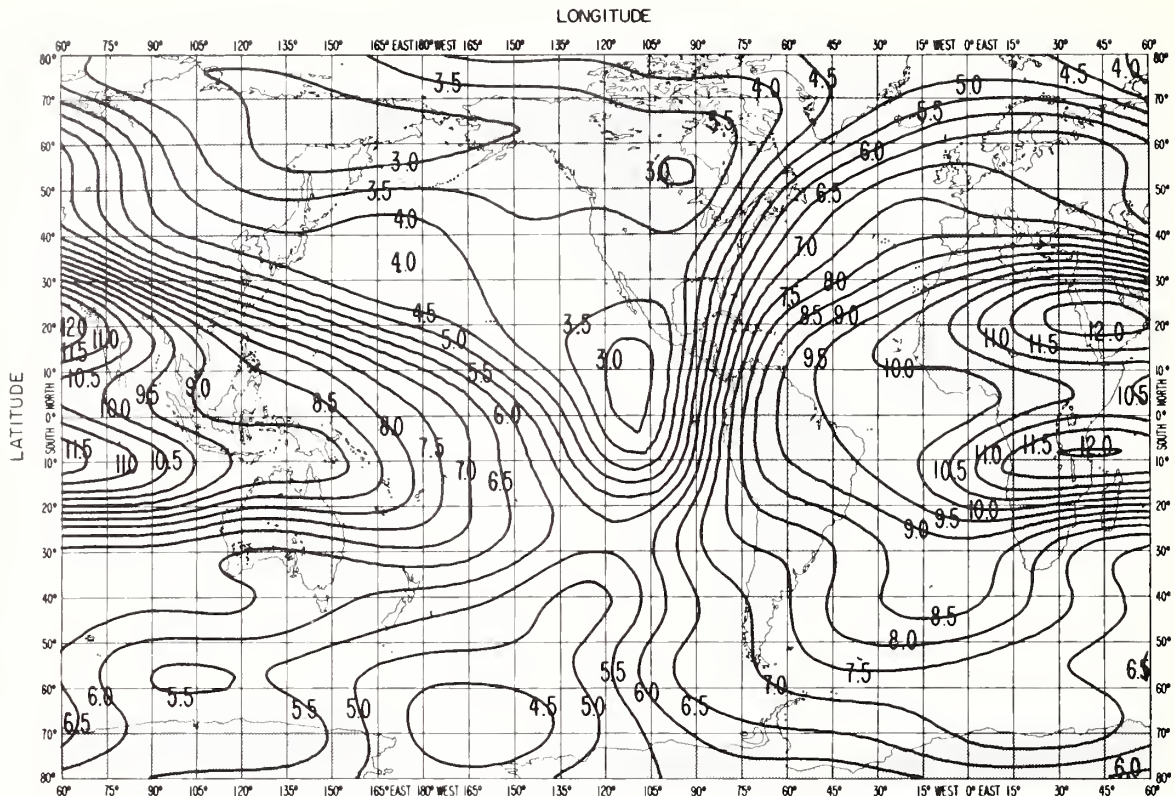


FIG. 7A. PREDICTED MEDIAN MUF(0)F2 (Mc/s)

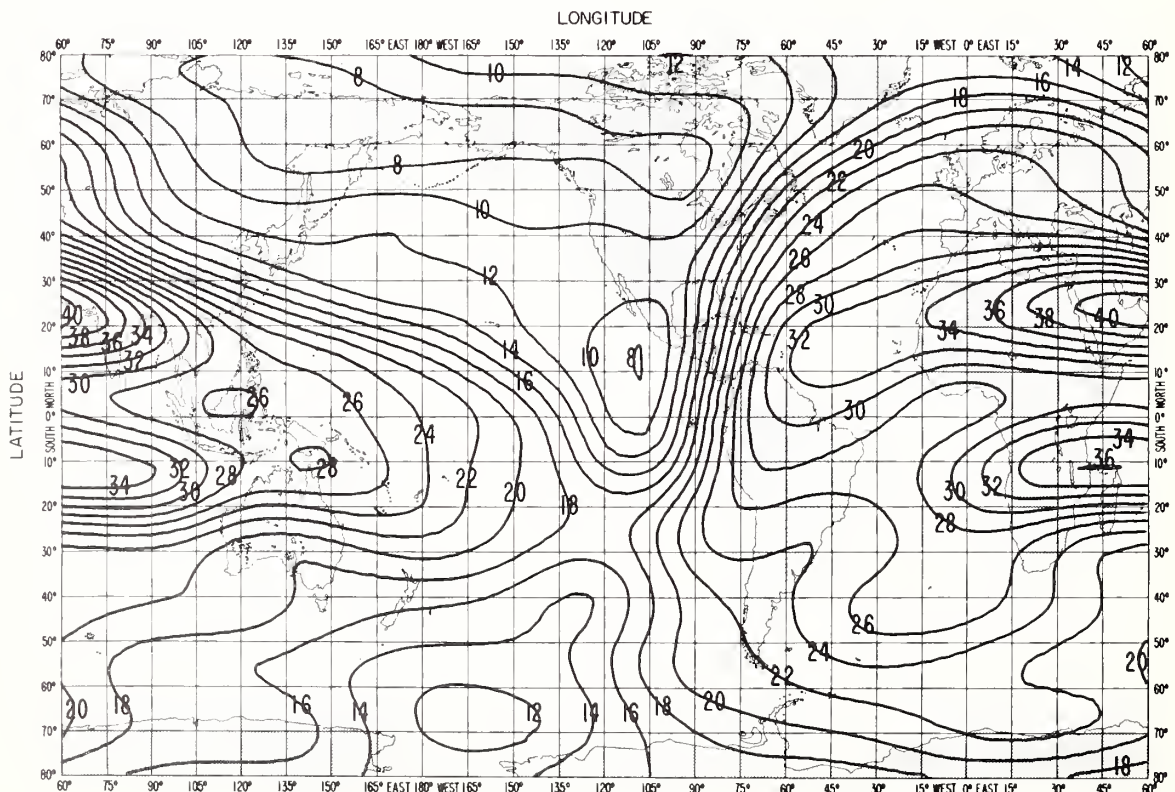
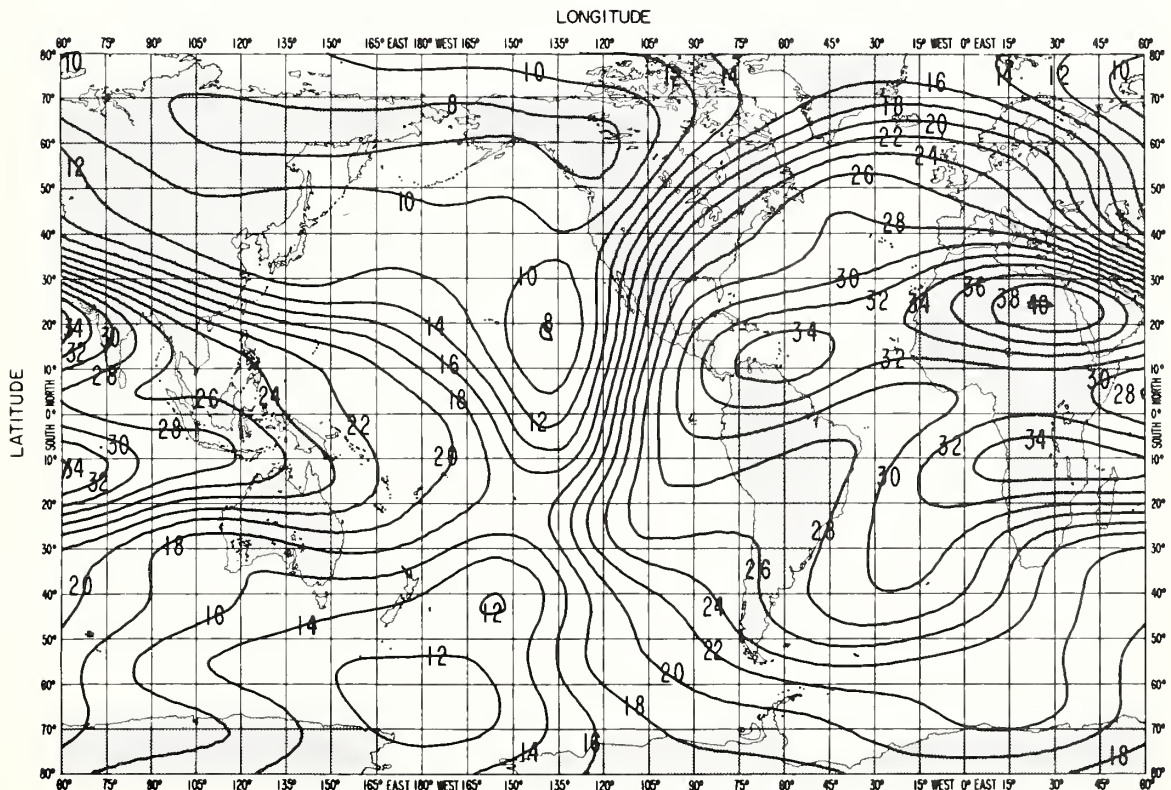
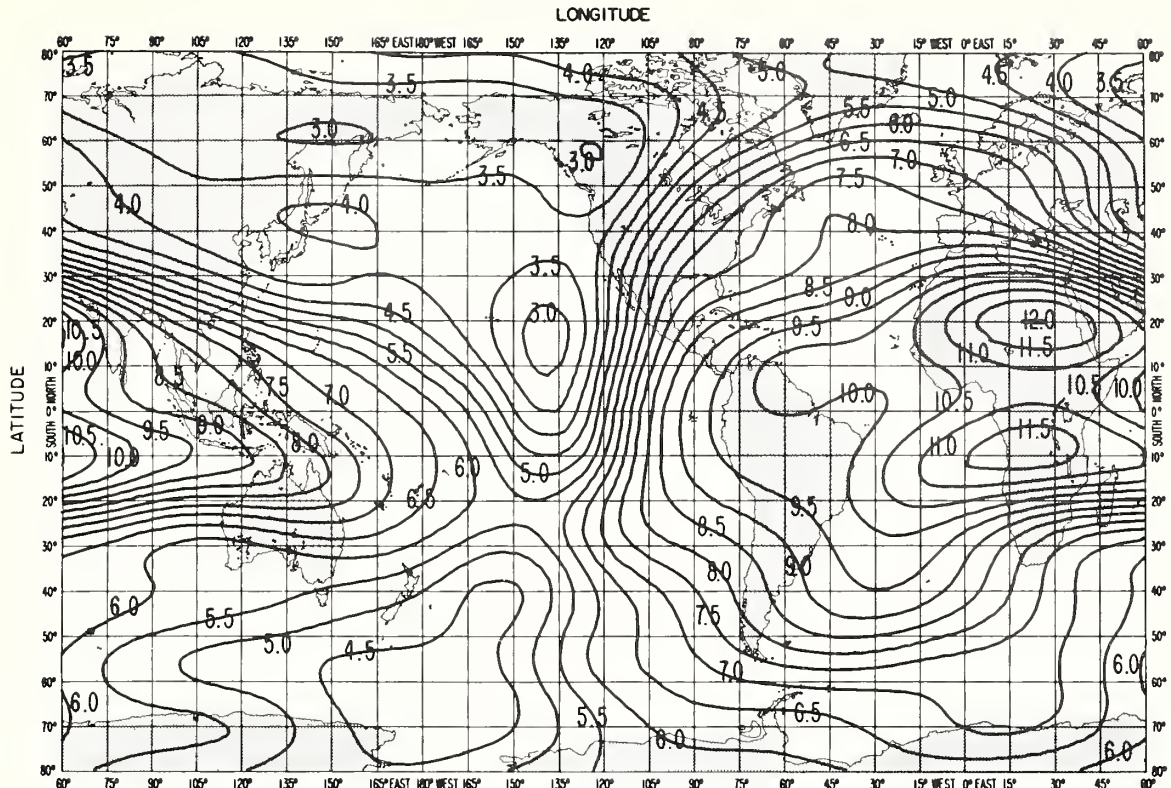


FIG. 7B. PREDICTED MEDIAN MUF(4000)F2 (Mc/s)

NOVEMBER 1965 UT=14



NOVEMBER 1965 UT=16

LONGITUDE

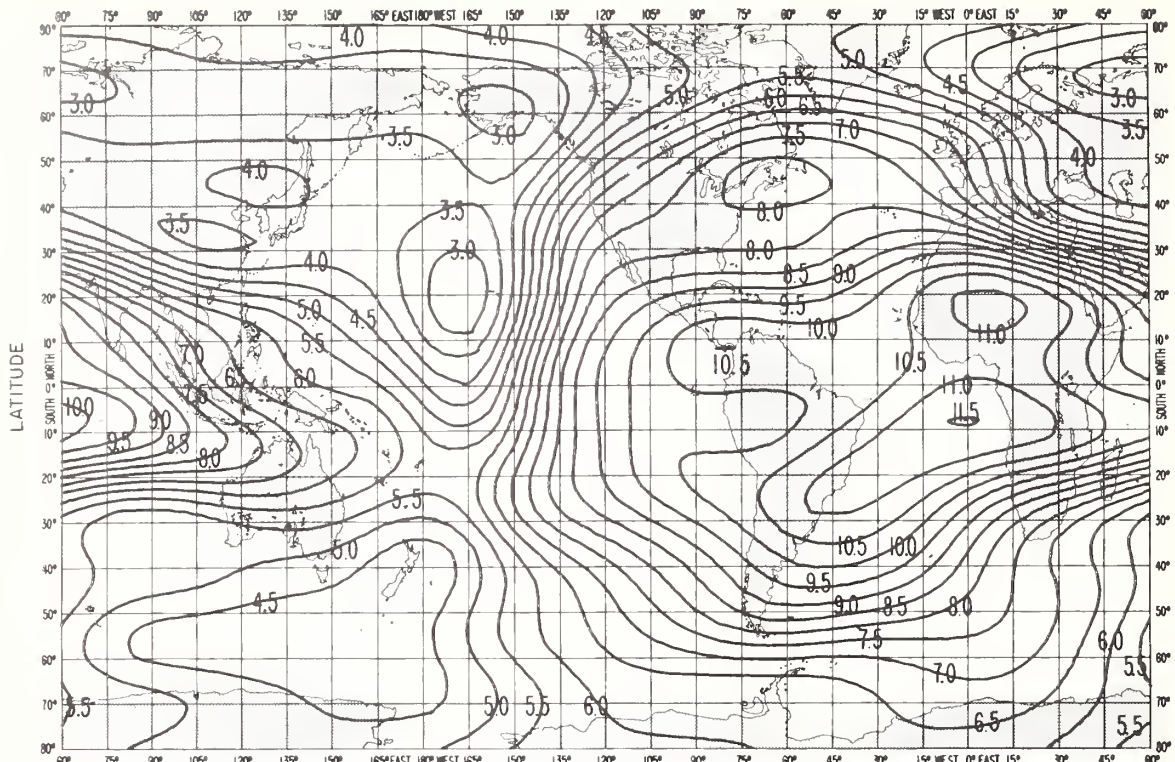


FIG. 9 A. PREDICTED MEDIAN MUF(0)F2 (Mc/s)

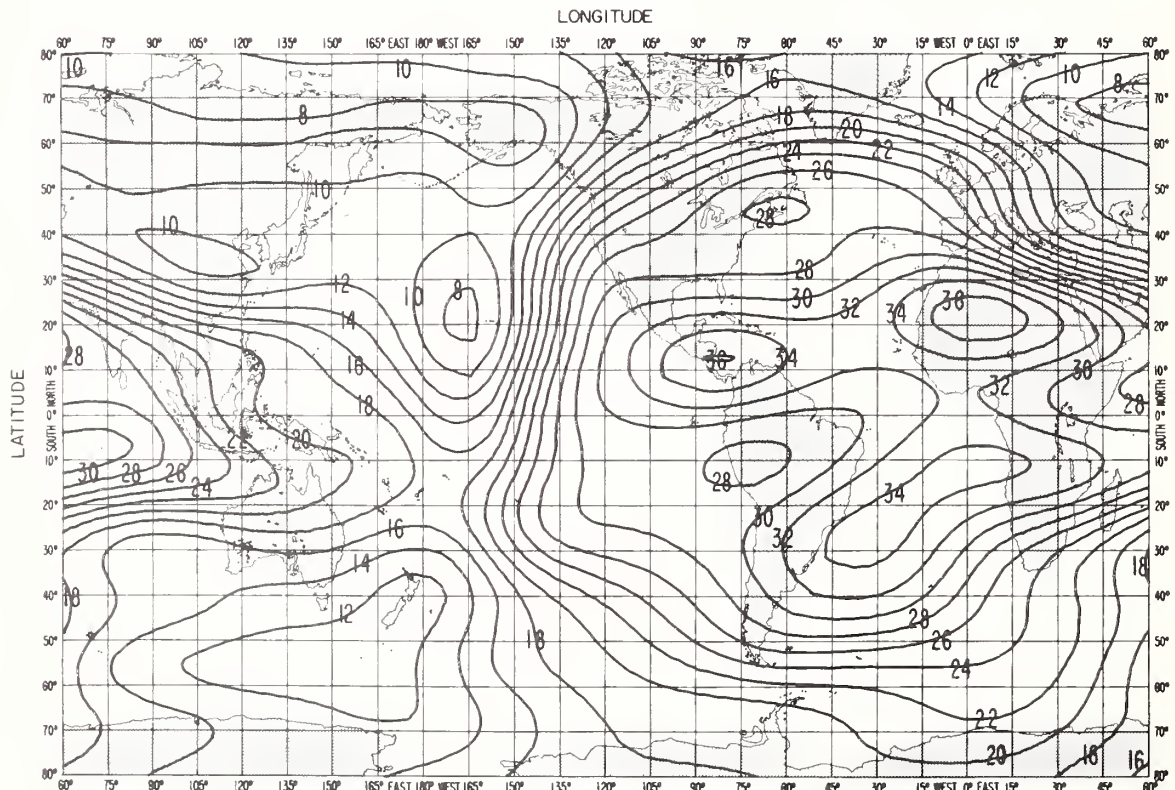


FIG. 9 B. PREDICTED MEDIAN MUF(4000)F2 (Mc/s)

NOVEMBER 1965 UT=18

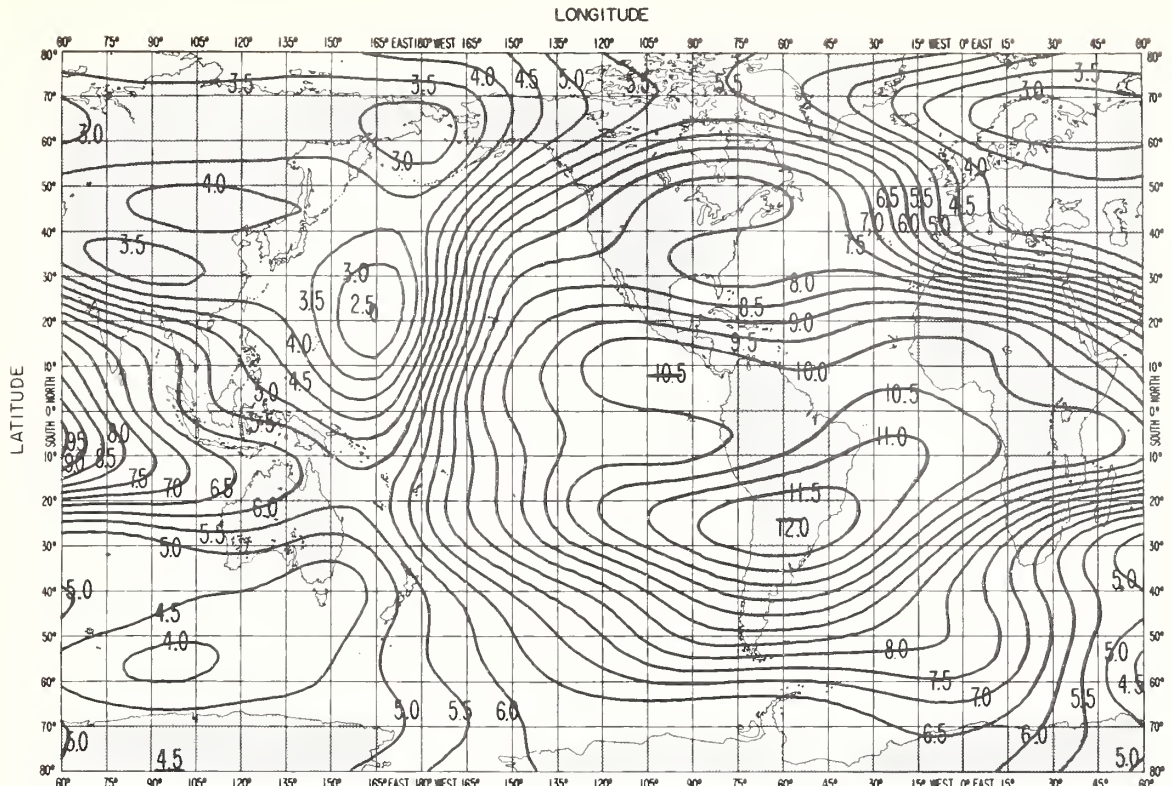


FIG.10A. PREDICTED MEDIAN MUF(0)F2 (Mc/s)

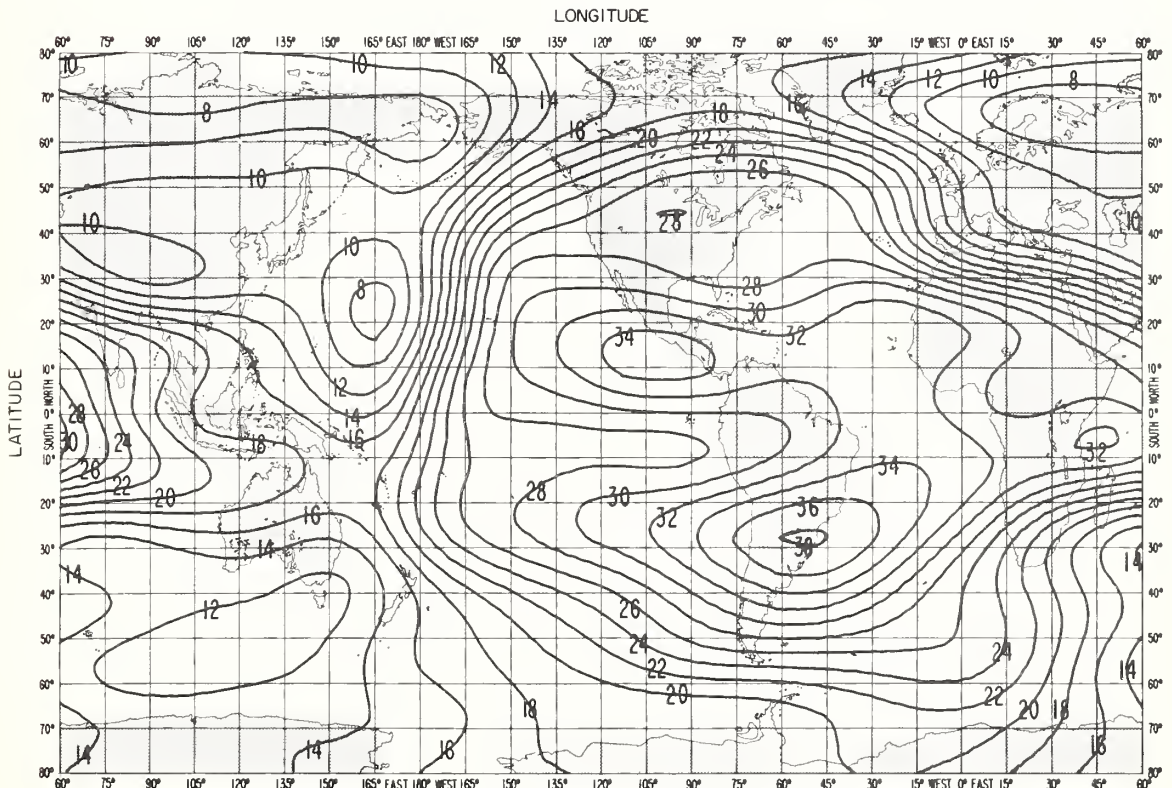


FIG.10B. PREDICTED MEDIAN MUF(4000)F2 (Mc/s)

NOVEMBER 1965 UT = 20

LONGITUDE

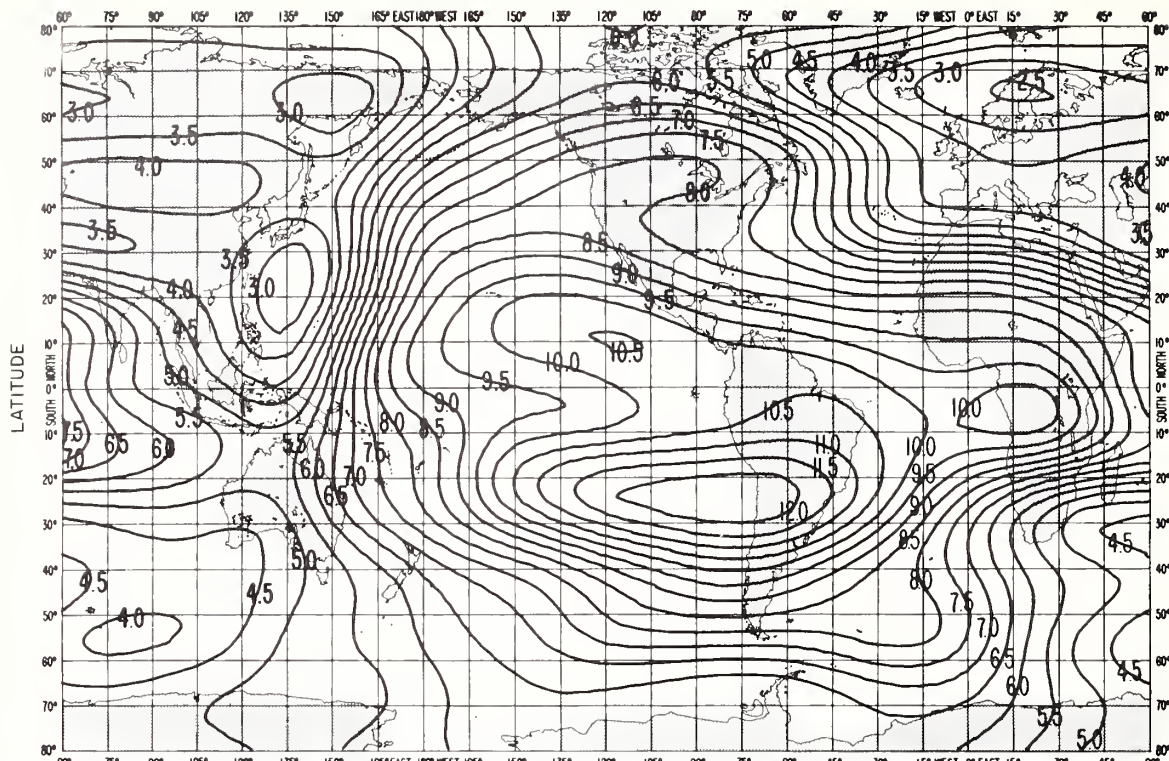


FIG. 11 A. PREDICTED MEDIAN MUF(ZERO)F2 (Mc/s)

LONGITUDE

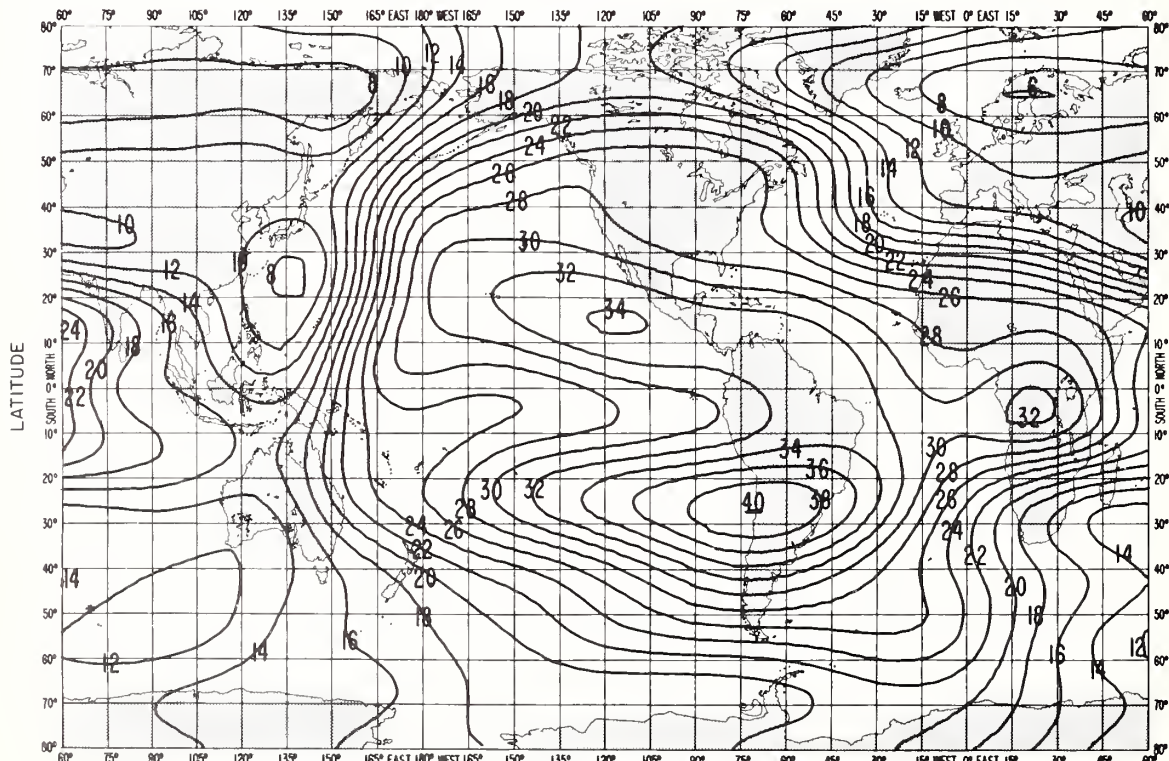
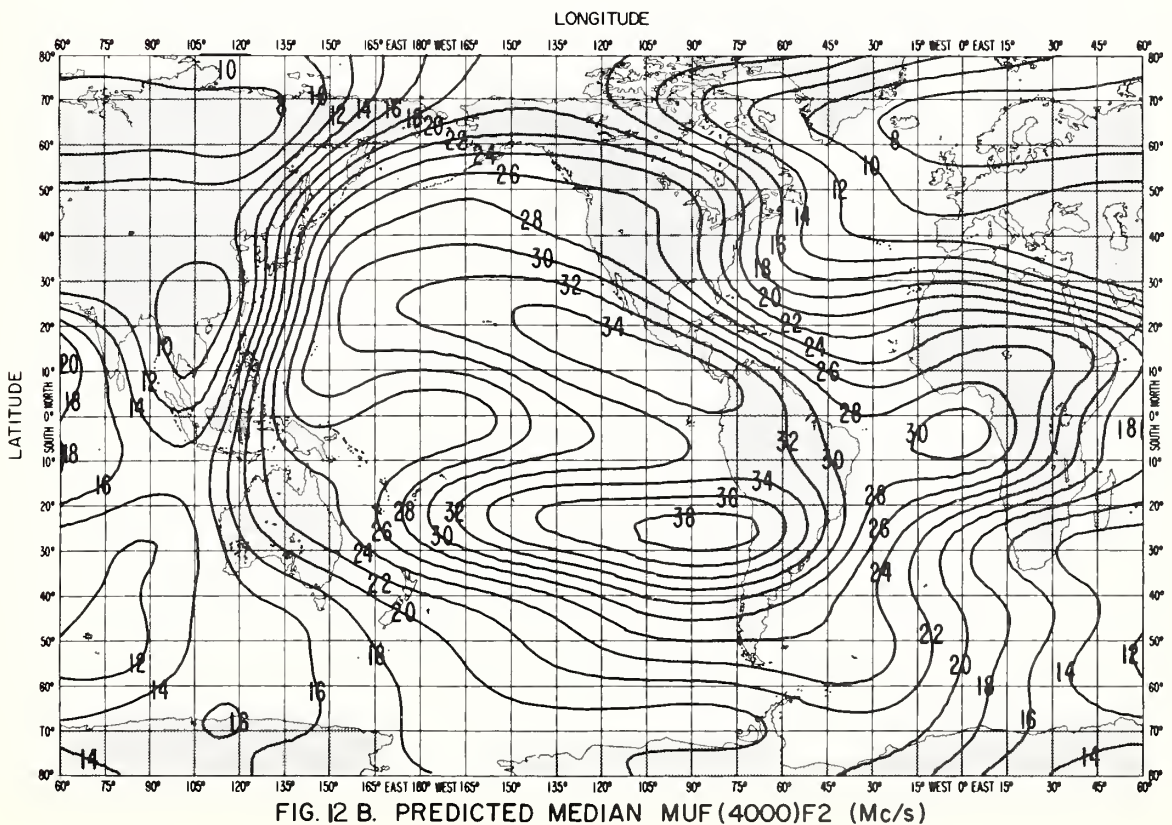
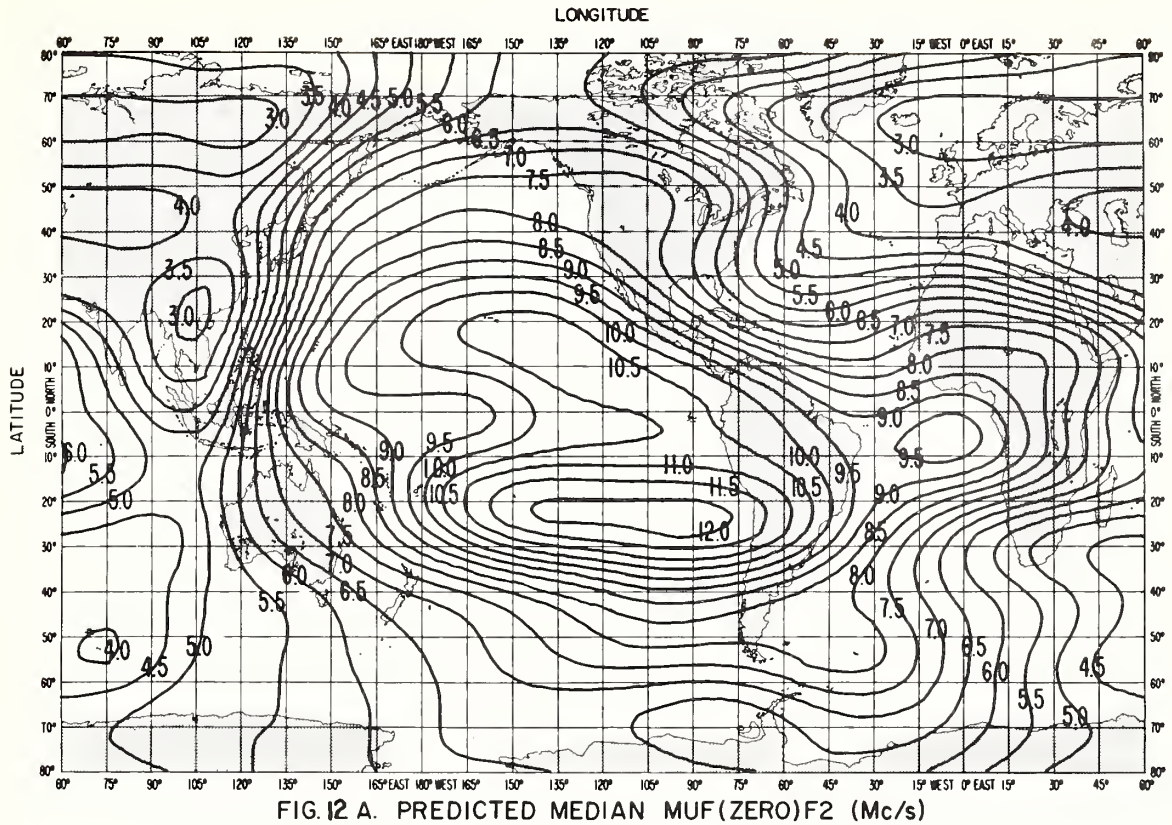
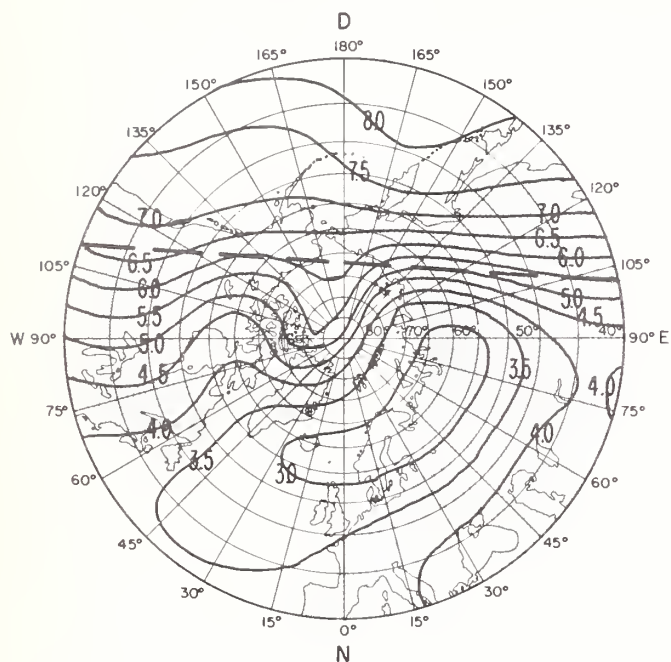


FIG. 11 B. PREDICTED MEDIAN MUF(4000)F2 (Mc/s)

NOVEMBER 1965 UT = 22



NORTH POLAR AREA



SOUTH POLAR AREA

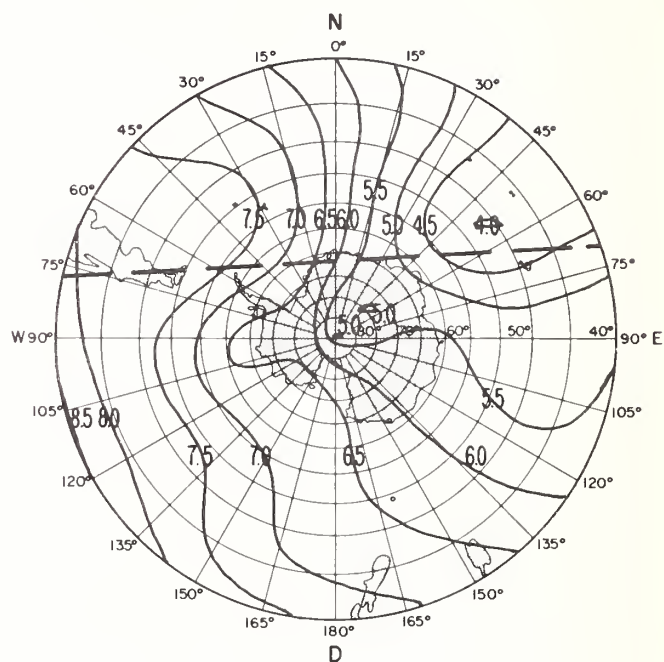
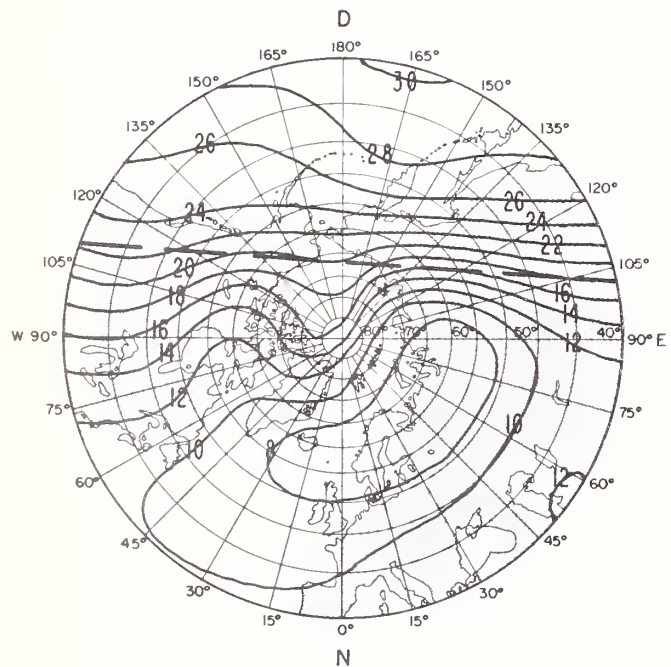


FIG. 13A. PREDICTED MEDIAN MUF(0)F2 (Mc/s)

NORTH POLAR AREA



SOUTH POLAR AREA

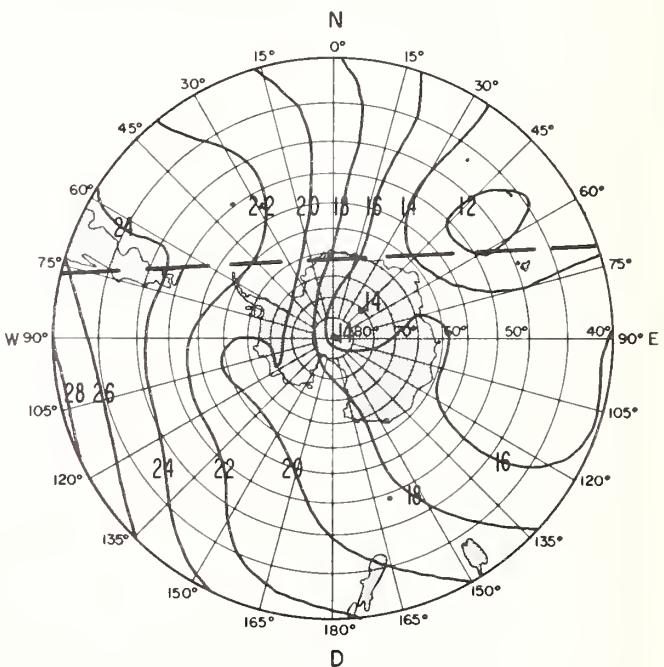
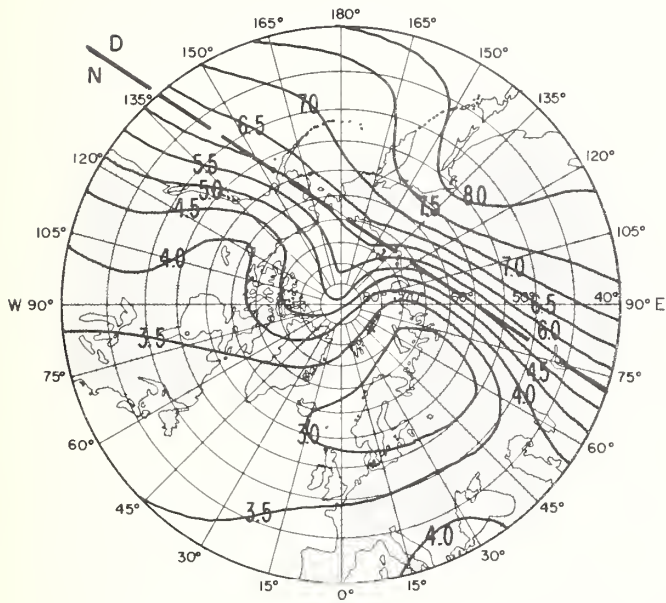


FIG. 13B. PREDICTED MEDIAN MUF(4000)F2 (Mc/s)

NOVEMBER 1965 UT = 02

NORTH POLAR AREA



SOUTH POLAR AREA

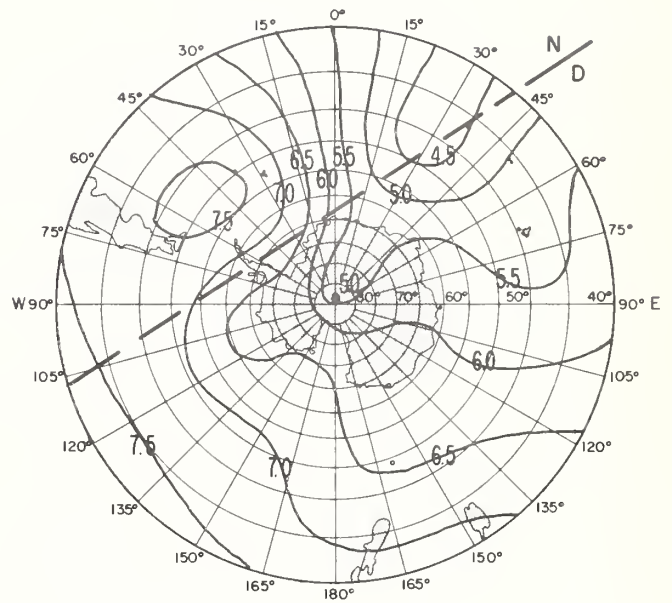
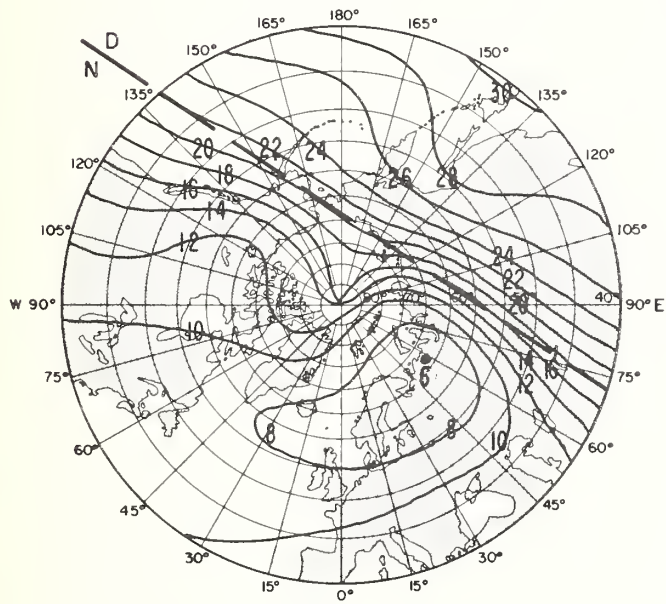


FIG. 14 A. PREDICTED MEDIAN MUF(ZERO)F2 (Mc/s)

NORTH POLAR AREA



SOUTH POLAR AREA

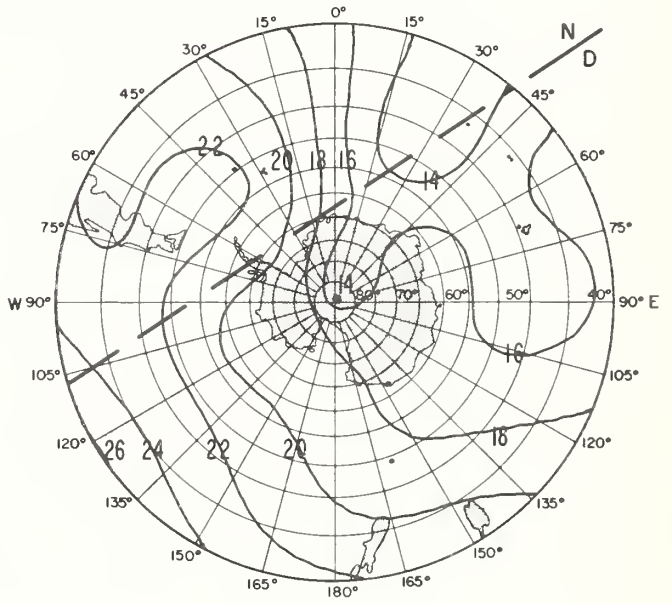
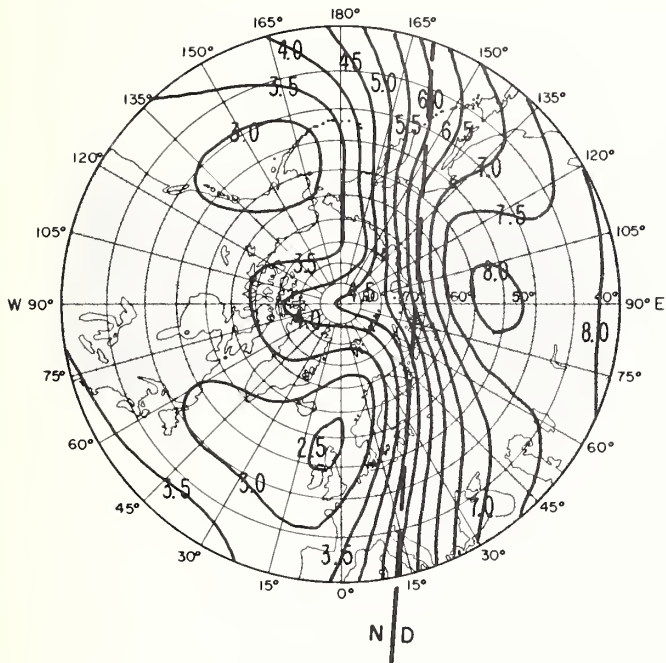


FIG. 14 B. PREDICTED MEDIAN MUF (4000)F2 (Mc/s)

NOVEMBER 1965 UT=06

NORTH POLAR AREA



SOUTH POLAR AREA

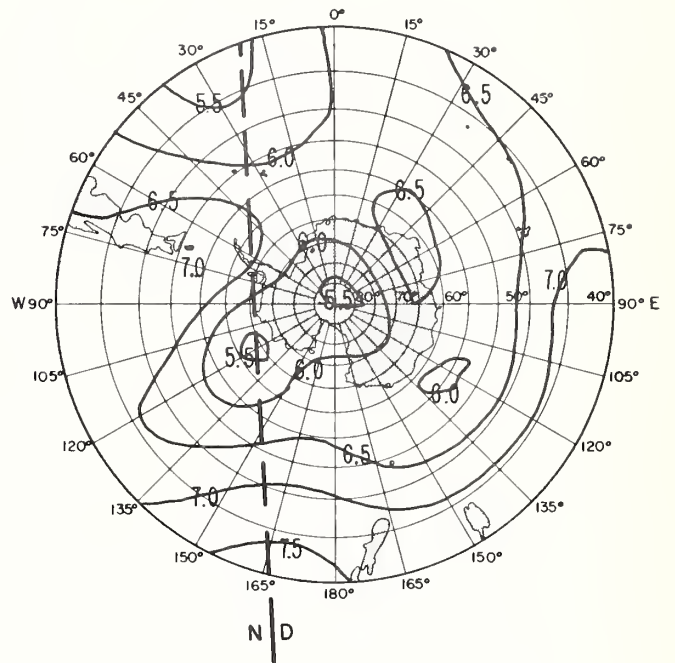
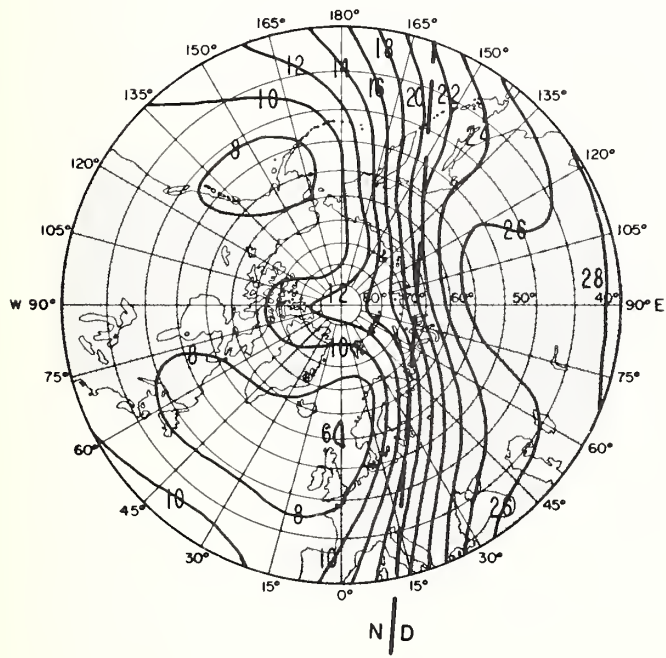


FIG. 16 A. PREDICTED MEDIAN MUF(ZERO)F2 (Mc/s)

NORTH POLAR AREA



SOUTH POLAR AREA

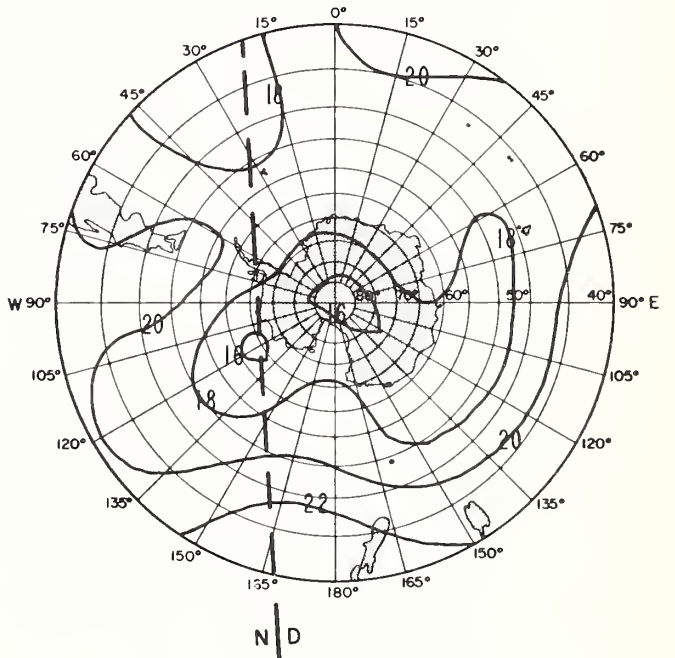


FIG. 16 B. PREDICTED MEDIAN MUF(4000)F2 (Mc/s)

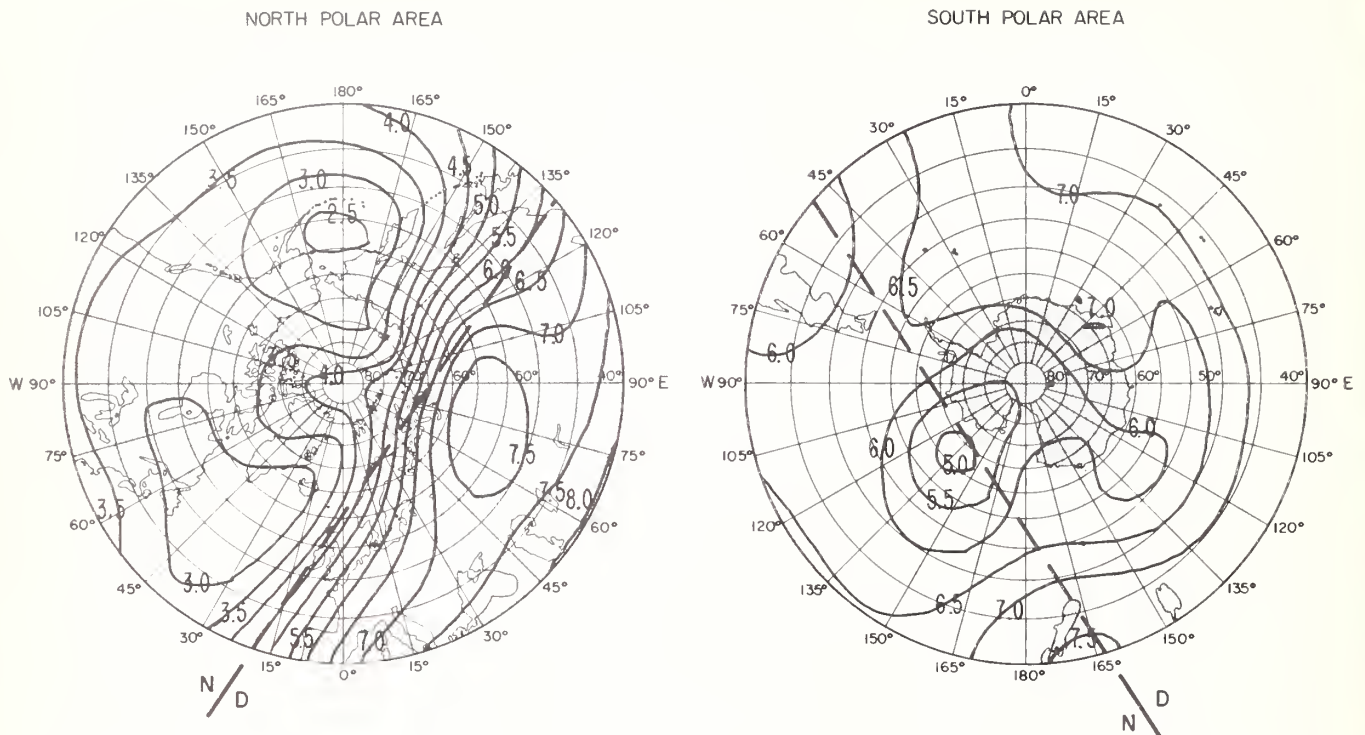


FIG. 17A. PREDICTED MEDIAN MUF(ZERO)F2 (Mc/s)

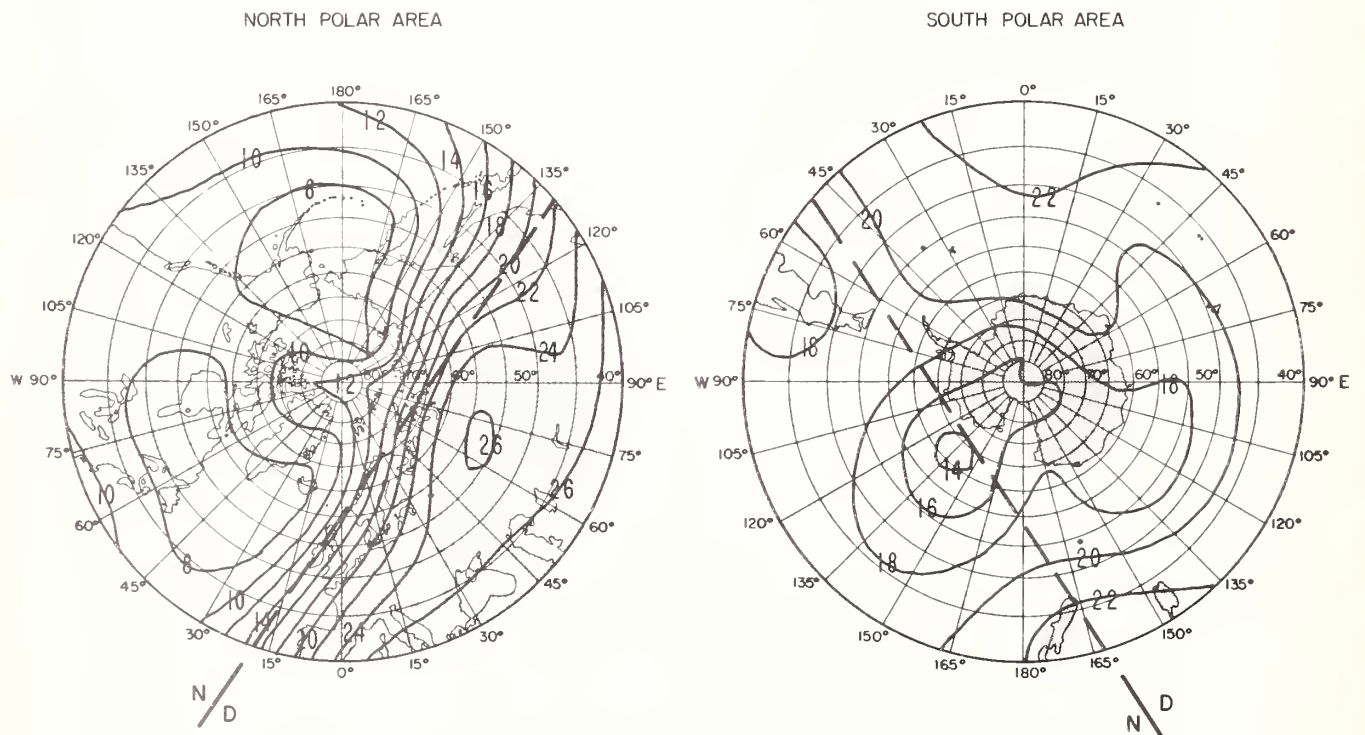


FIG. 17B. PREDICTED MEDIAN MUF(4000)F2 (Mc/s)

NOVEMBER 1965 UT = 10

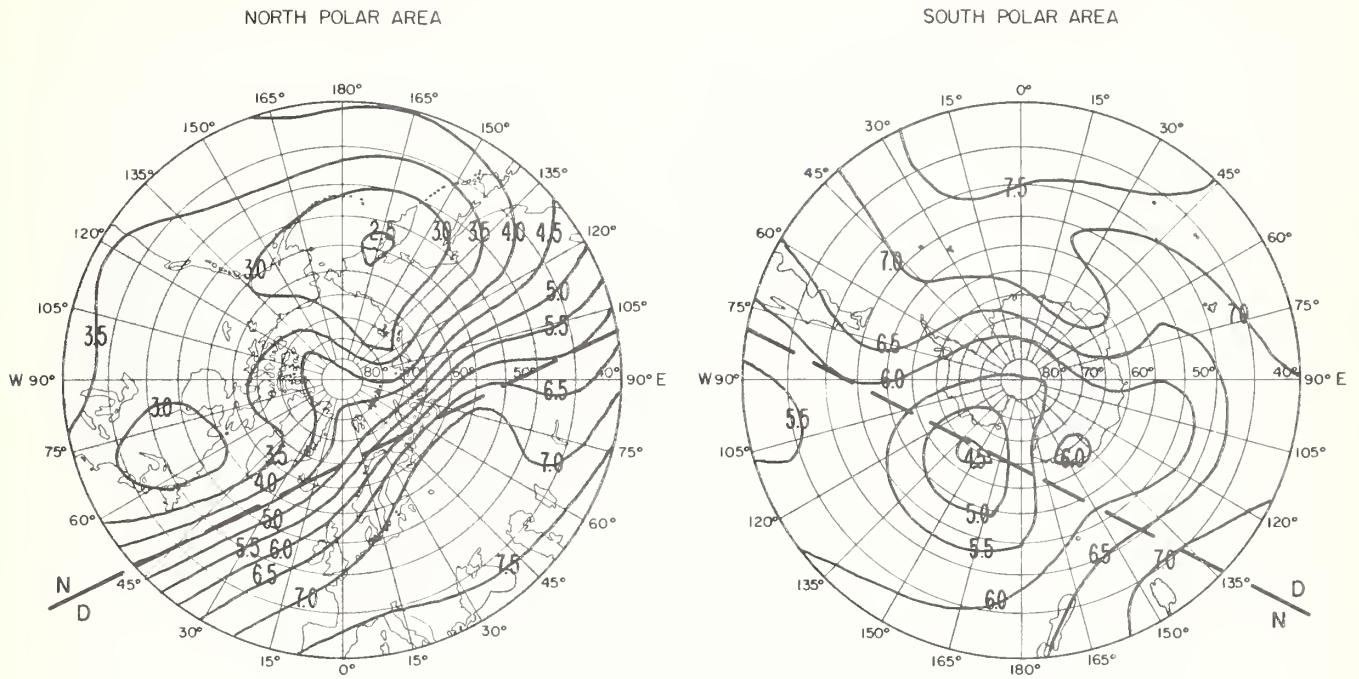


FIG. 18A. PREDICTED MEDIAN MUF(0)F2 (Mc/s)

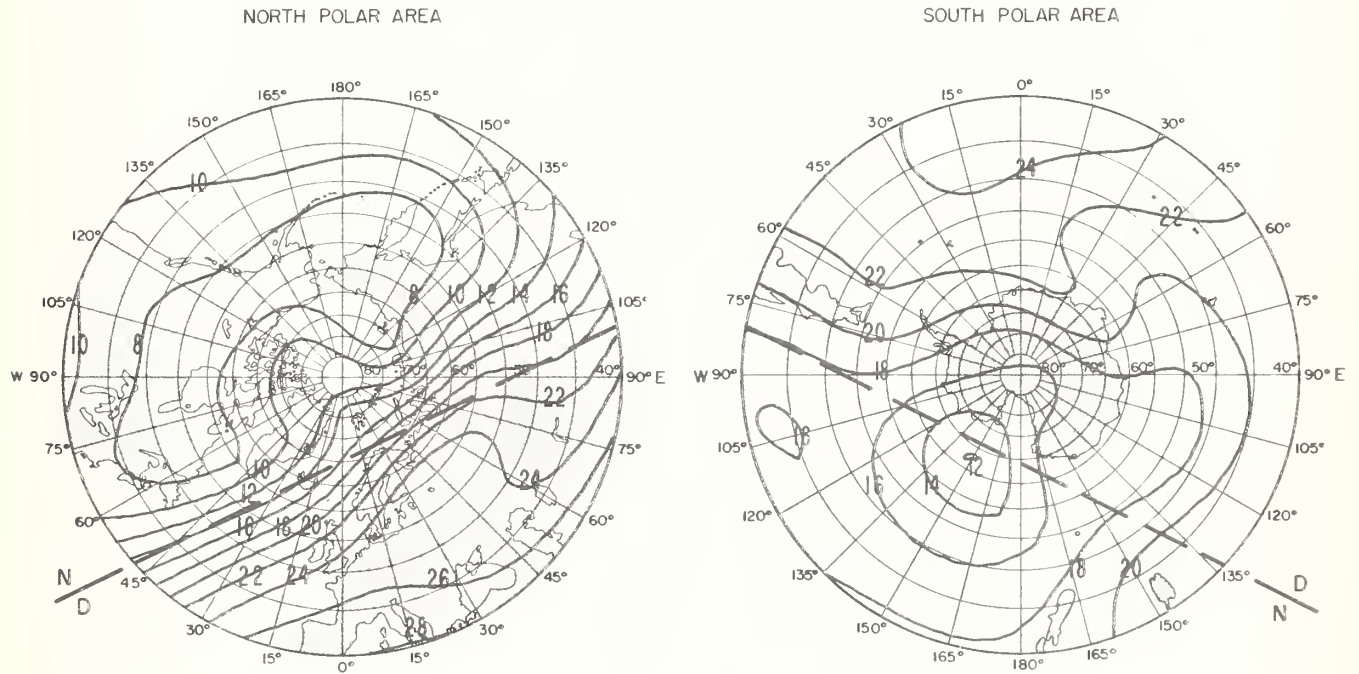


FIG. 18B. PREDICTED MEDIAN MUF(4000)F2 (Mc/s)

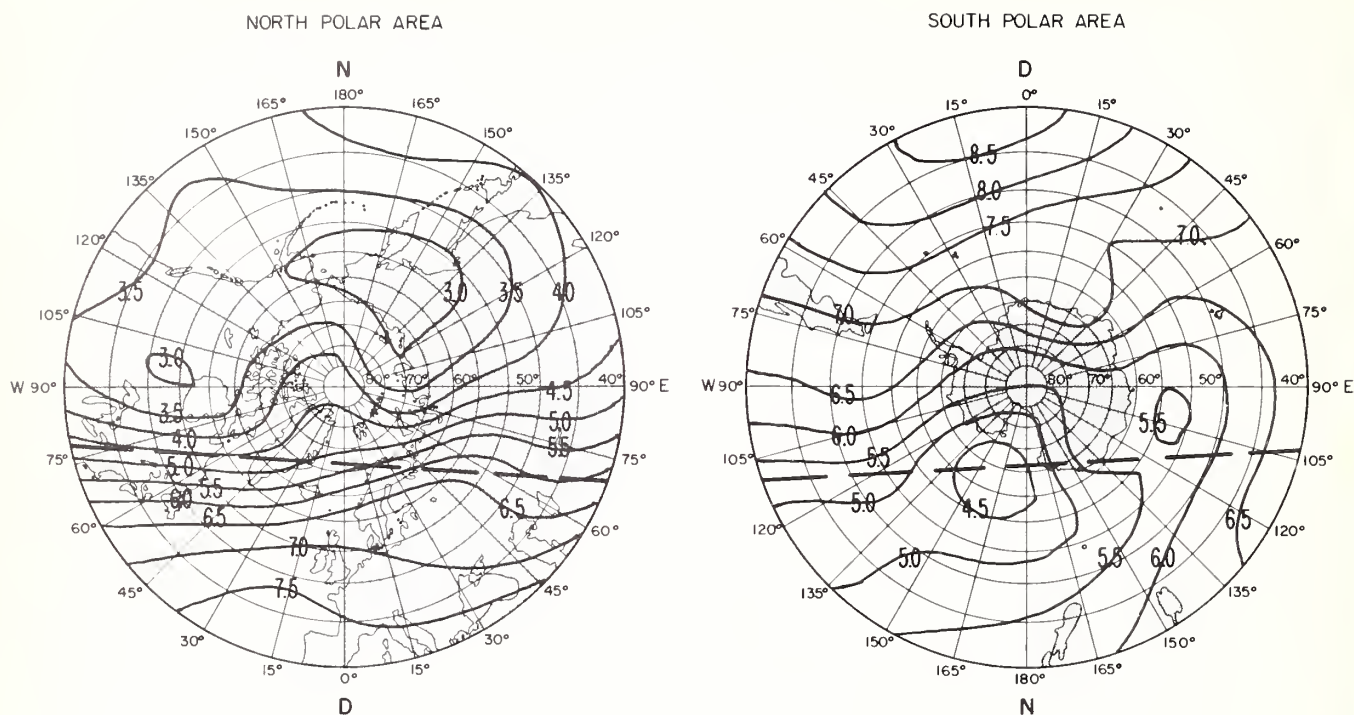


FIG. 19A. PREDICTED MEDIAN MUF(ZERO)F2 (Mc/s)

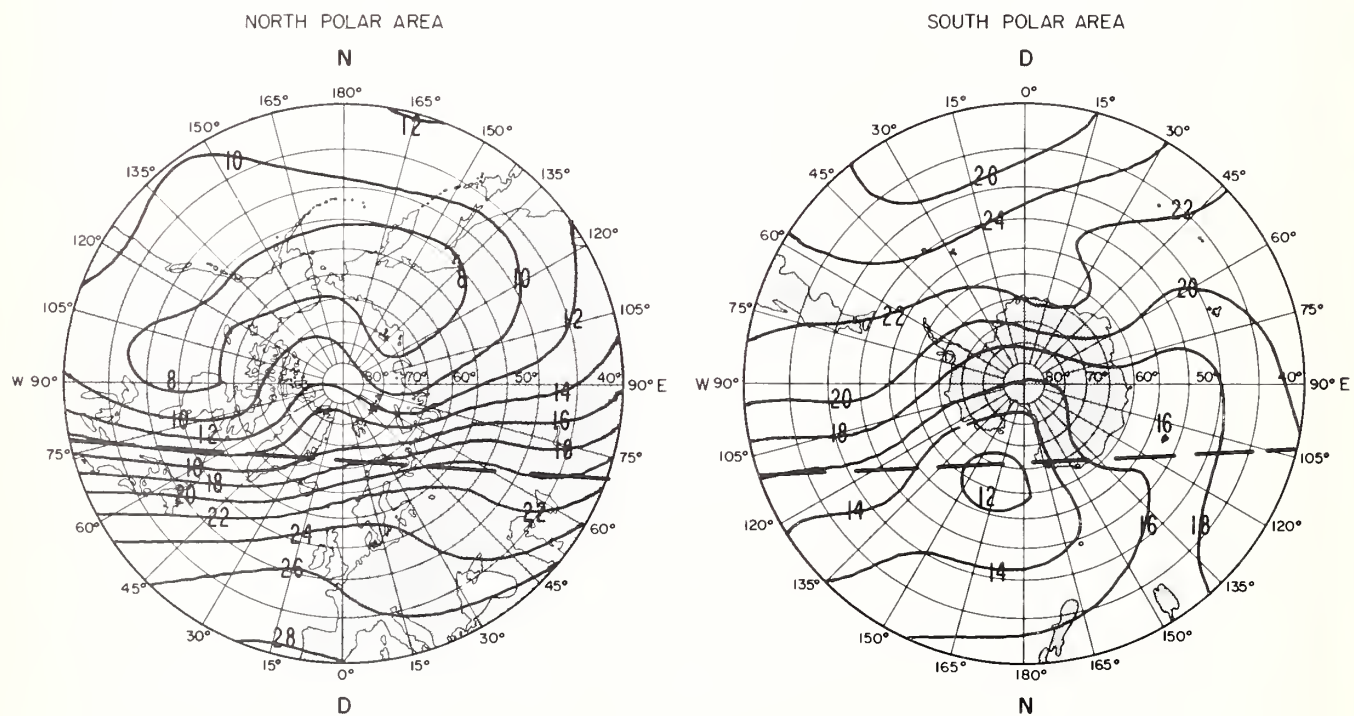


FIG. 19B. PREDICTED MEDIAN MUF(4000)F2 (Mc/s)

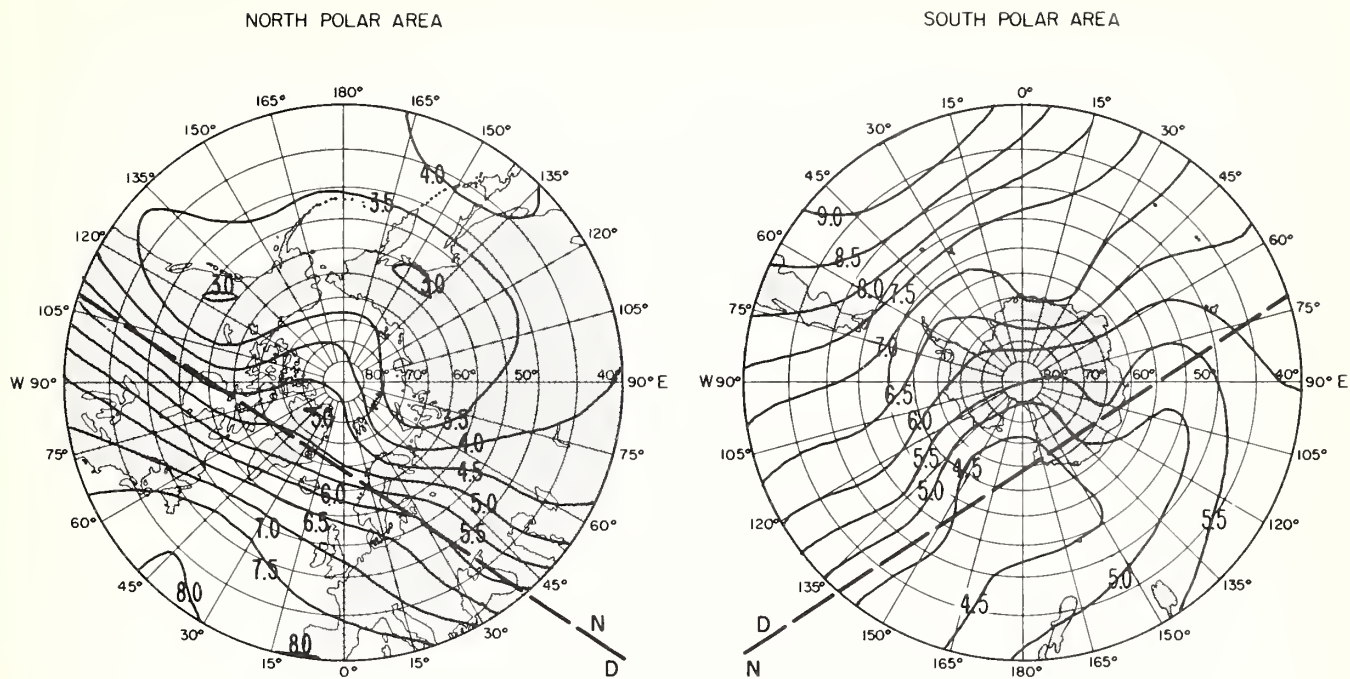


FIG.20A. PREDICTED MEDIAN MUF(ZERO)F2 (Mc/s)

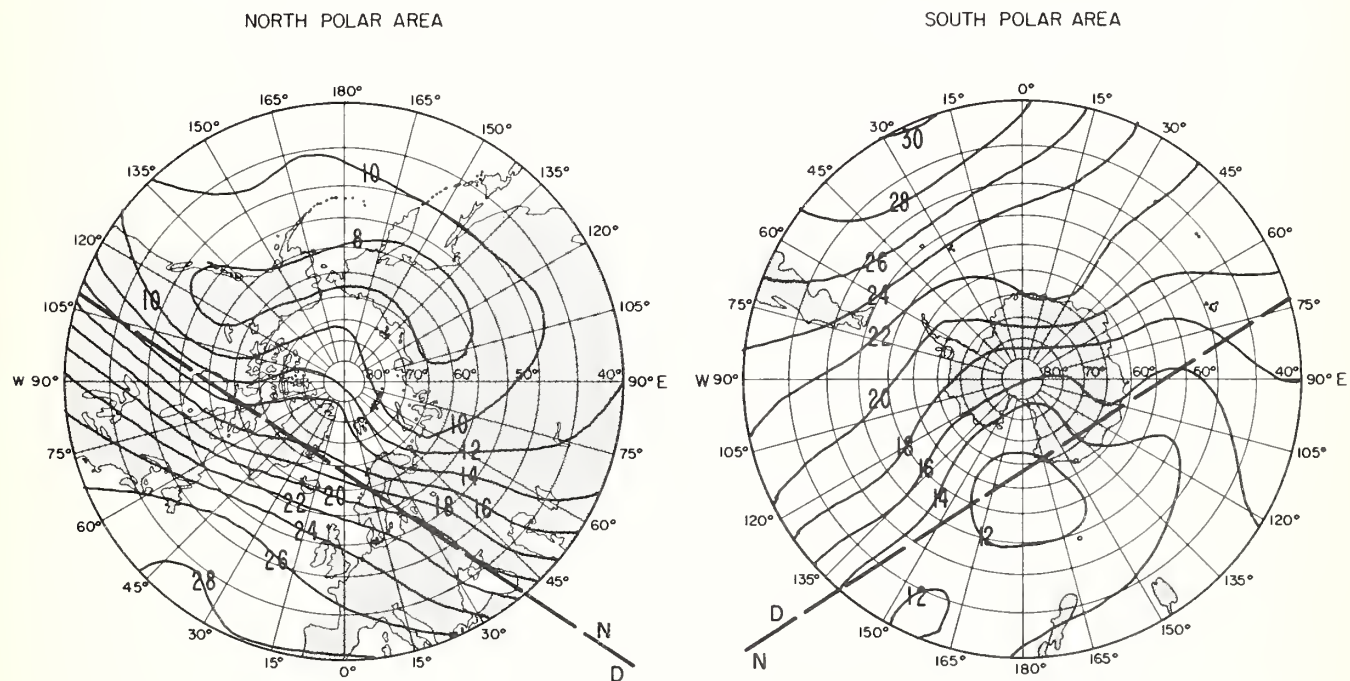
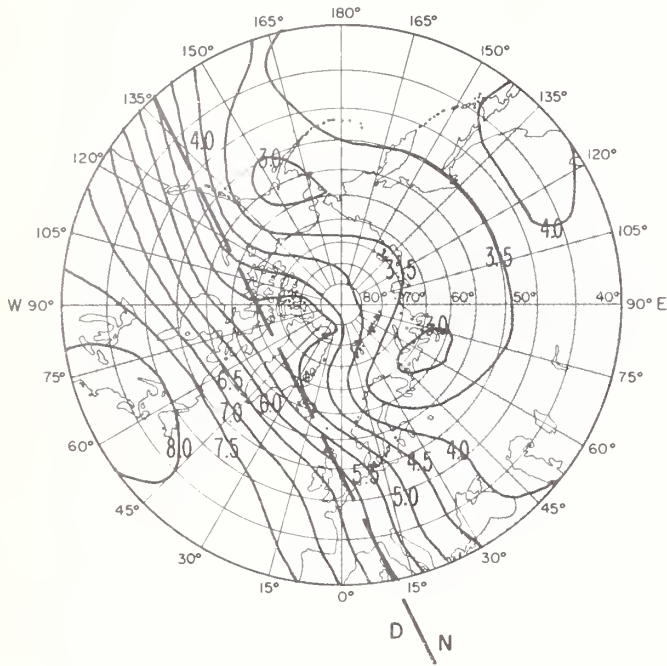


FIG.20B. PREDICTED MEDIAN MUF(4000)F2 (Mc/s)

NORTH POLAR AREA



SOUTH POLAR AREA

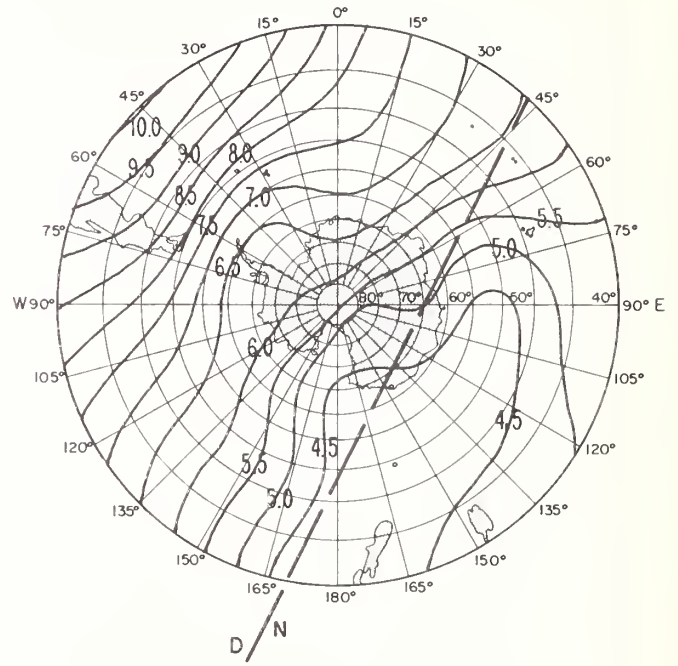
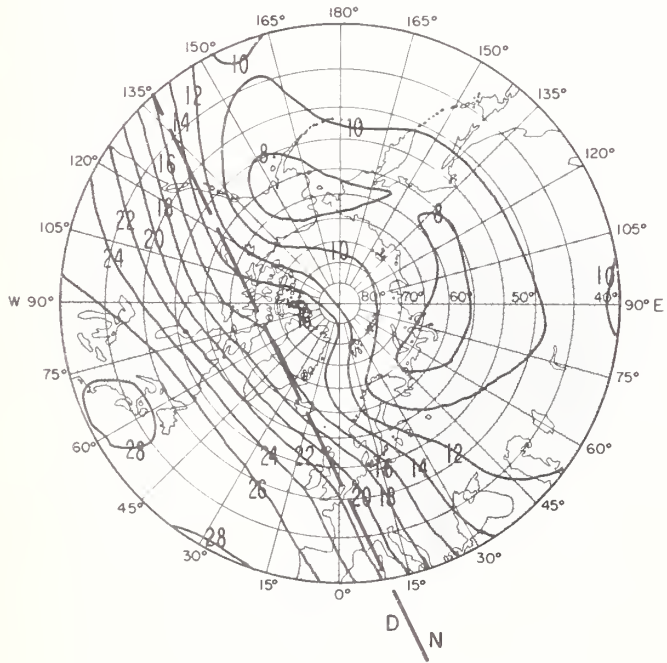


FIG. 2 | A. PREDICTED MEDIAN MUF(0)F2 (Mc/s)

NORTH POLAR AREA



SOUTH POLAR AREA

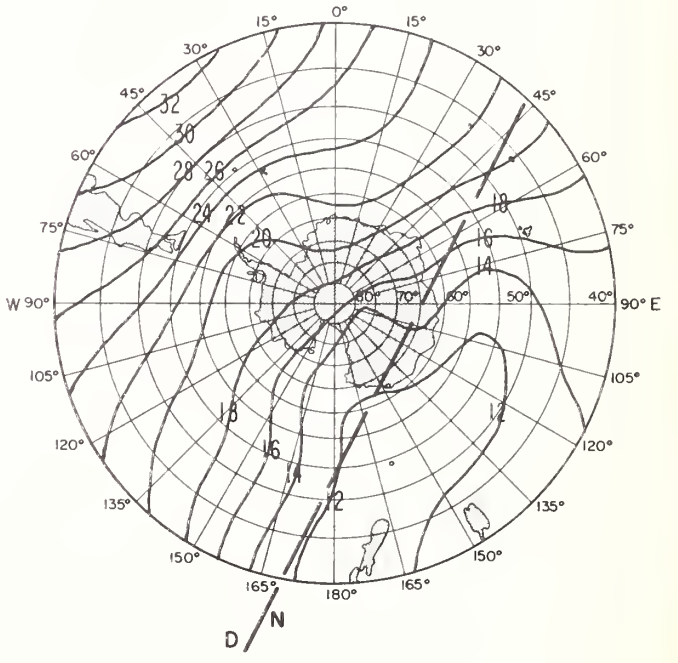
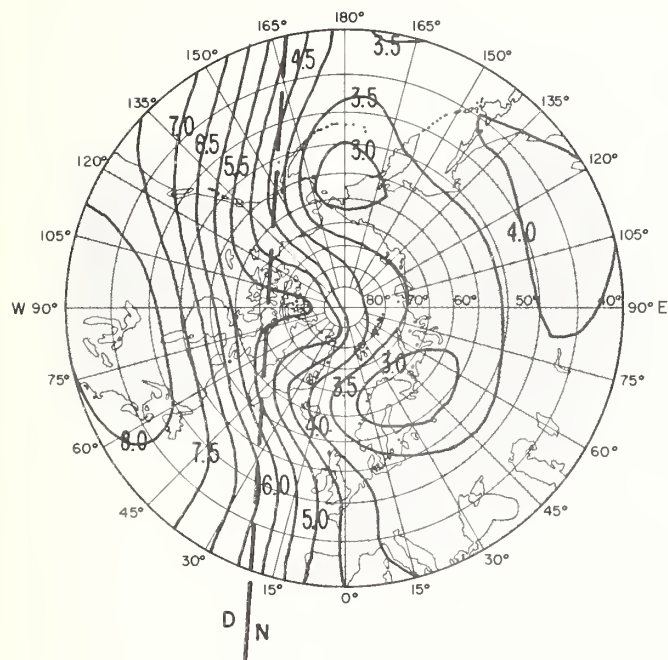


FIG. 2 | B. PREDICTED MEDIAN MUF(4000)F2 (Mc/s)

NORTH POLAR AREA



SOUTH POLAR AREA

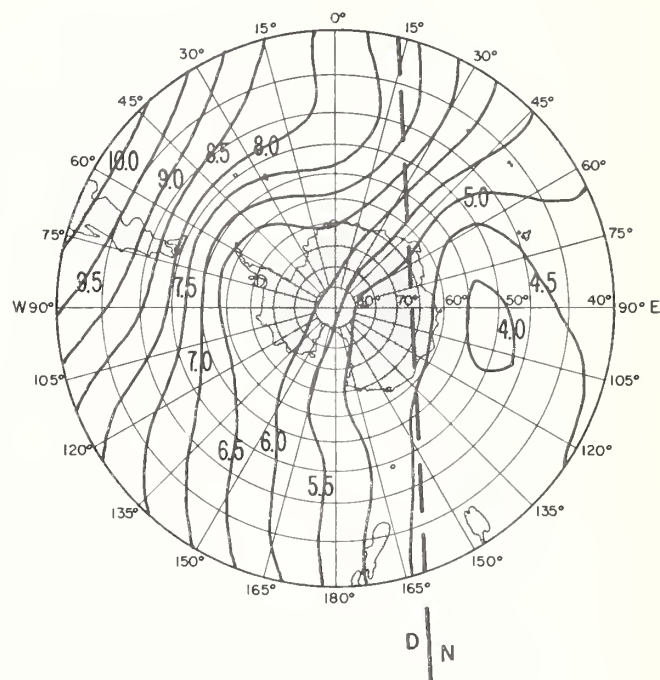
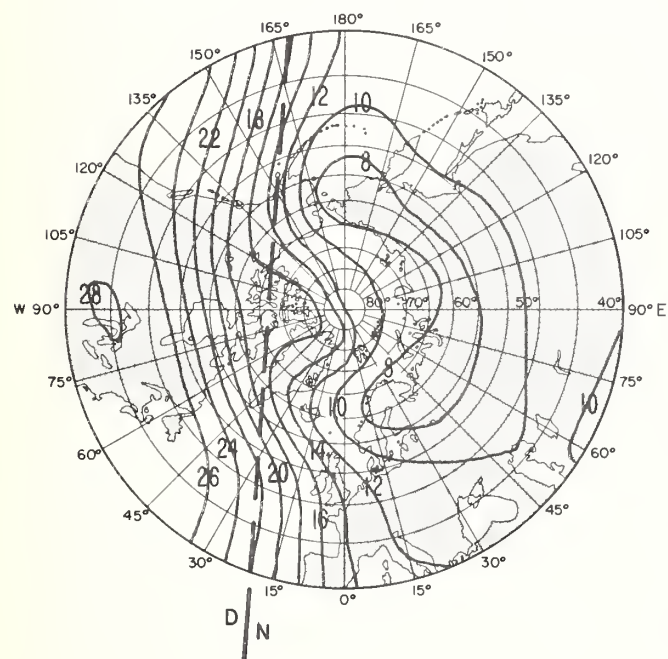


FIG.22A. PREDICTED MEDIAN MUF(ZERO)F2 (Mc/s)

NORTH POLAR AREA



SOUTH POLAR AREA

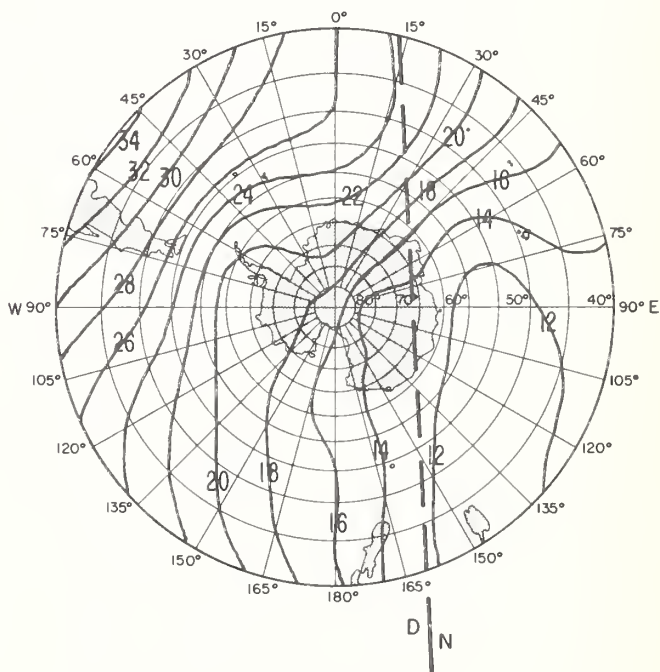
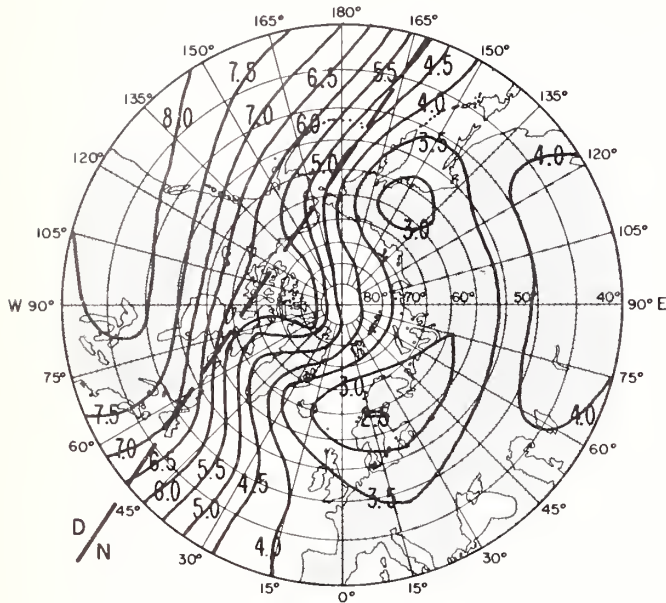


FIG.22B. PREDICTED MEDIAN MUF(4000)F2 (Mc/s)

NORTH POLAR AREA



SOUTH POLAR AREA

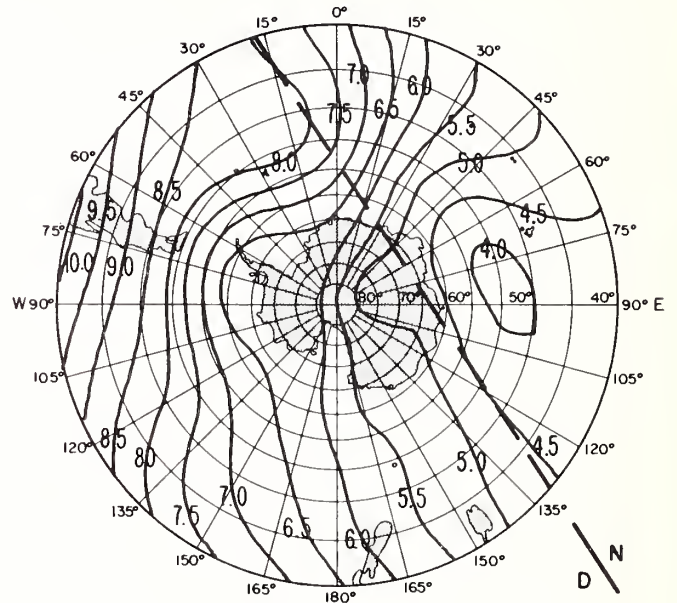
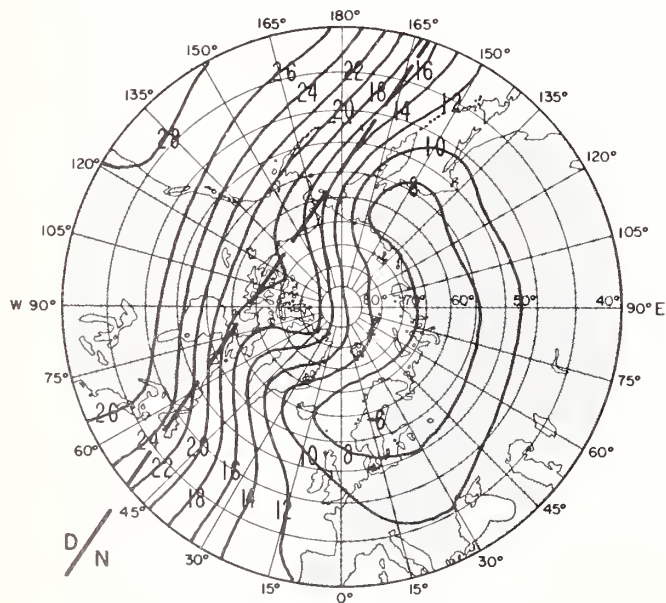


FIG. 23A. PREDICTED MEDIAN MUF(ZERO)F2 (Mc/s)

NORTH POLAR AREA



SOUTH POLAR AREA

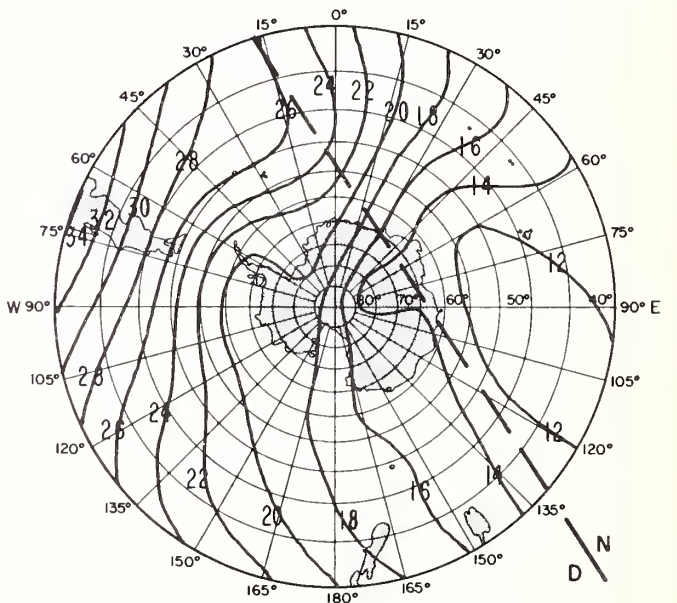
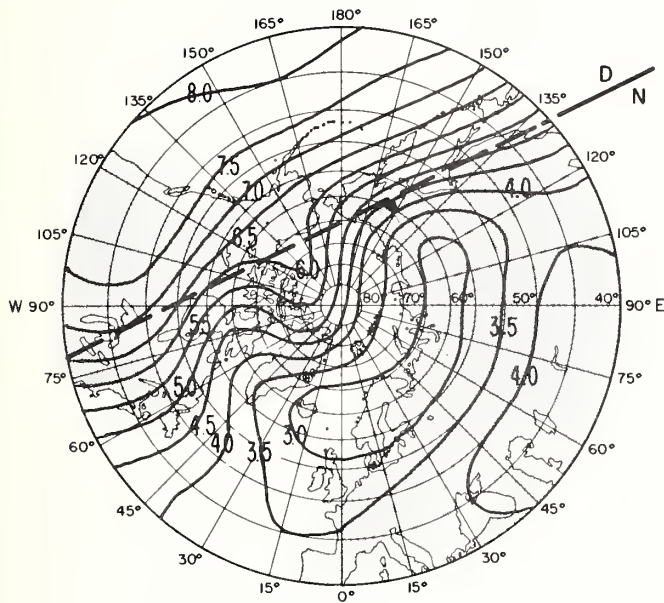


FIG. 23B. PREDICTED MEDIAN MUF(4000)F2 (Mc/s)

NOVEMBER 1965

UT = 22

NORTH POLAR AREA



SOUTH POLAR AREA

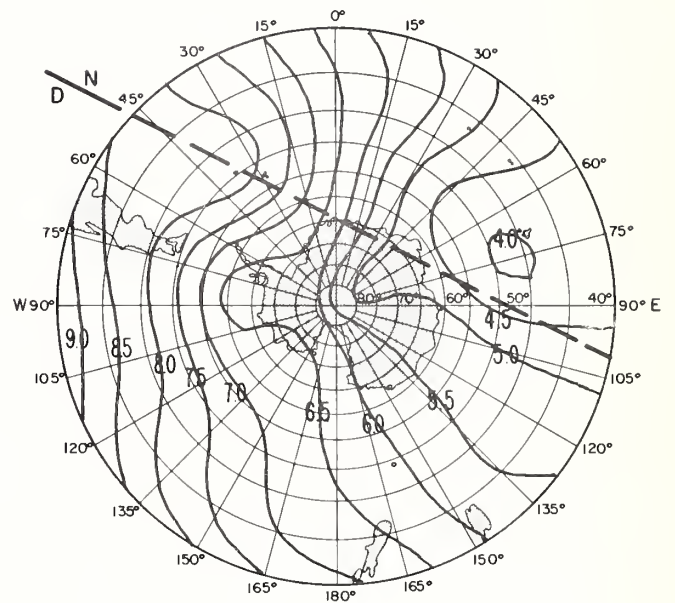
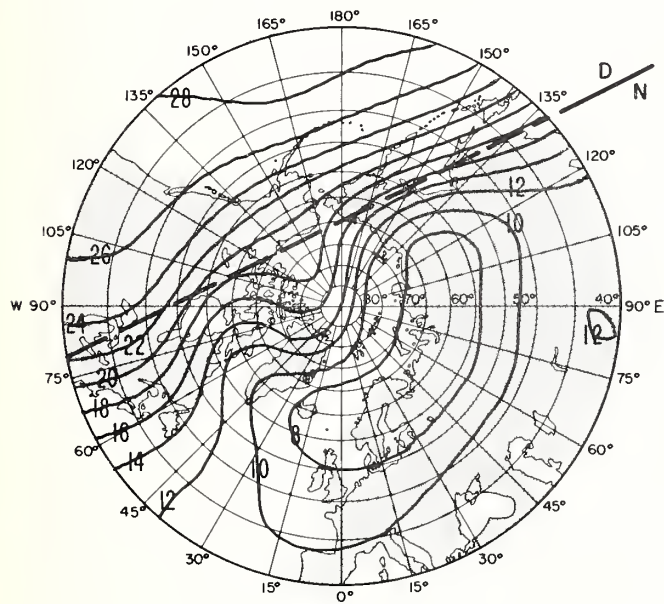


FIG.24A. PREDICTED MEDIAN MUF(ZERO)F2 (Mc/s)

NORTH POLAR AREA



SOUTH POLAR AREA

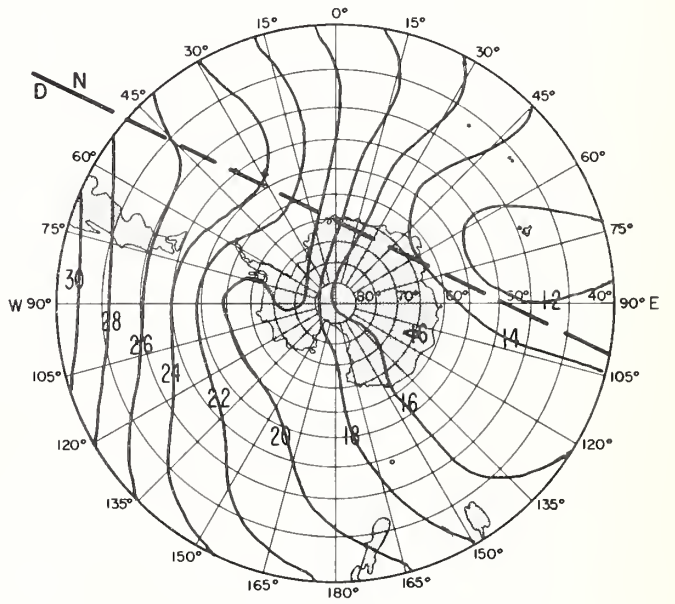


FIG.24B. PREDICTED MEDIAN MUF(4000)F2 (Mc/s)

UNITED STATES
GOVERNMENT PRINTING OFFICE
DIVISION OF PUBLIC DOCUMENTS
WASHINGTON, D. C., 20402

OFFICIAL BUSINESS

POSTAGE AND FEES PAID
U.S. GOVERNMENT PRINTING OFFICE

DEPARTMENTS OF THE ARMY
AND THE AIR FORCE
WASHINGTON, D.C., 20301, 1 August 1965

TB 11-499-32/TO 31-3-28, Central Radio Propagation Laboratory Ionospheric Predictions for November 1965, is published for the use of all concerned.

BY ORDER OF THE SECRETARIES OF THE ARMY AND THE AIR FORCE:

HAROLD K. JOHNSON,
*General, United States Army,
Chief of Staff.*

OFFICIAL:

J. C. LAMBERT,
*Major General, United States Army,
The Adjutant General.*

OFFICIAL:

R. J. PUGH,
*Colonel, United States Air Force,
Director of Administrative Services.*

J. P. McCONNELL
Chief of Staff, United States Air Force.

DISTRIBUTION:

Active Army:

USASA (4); USA Elct Comd (5); USA M1 Comd (2); USA Test & Eval Comd (1); CC-E (1); US CONARC (3); ARADCOM (2); OS Maj Comd (5); Log Comd (2); MDW (1); Armies (5); Corps (2); Div (2); USAEPG (2); USA Elct RD Agcy, W (4); Svc Colleges (4); Br Svc Sch (4) except USASCS (20); USAADCEN (4); ARADCOM Rgn (2); WSMR (5); USA Elct RD Agcy A (4); JBUSMC (12); USA Corps (1); USA Mbl Spt Cen (1); USAMC (1); USACDA (1); USA Msl Spt Comd (1); Units org under fol TOE: 11-18 (1); 11-95 (1); 11-500 (AC) (1); ATAD (1).

NG: None.

USAR: None.

For explanation of abbreviations used, see AR 320-50.