



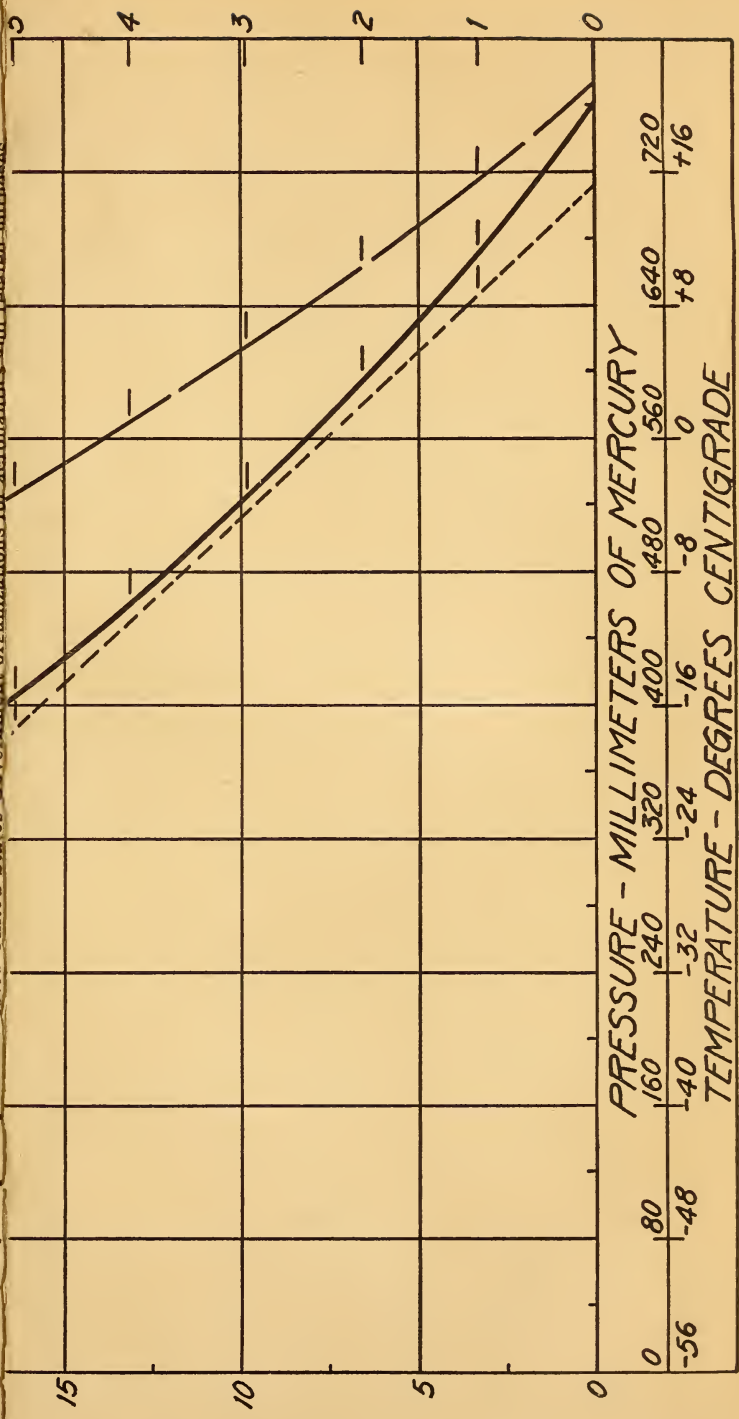



George K. Burgess, Director

No. 78

# Standard Atmosphere Chart

Officially adopted by all interested United States Government organizations for aeronautics and related purposes

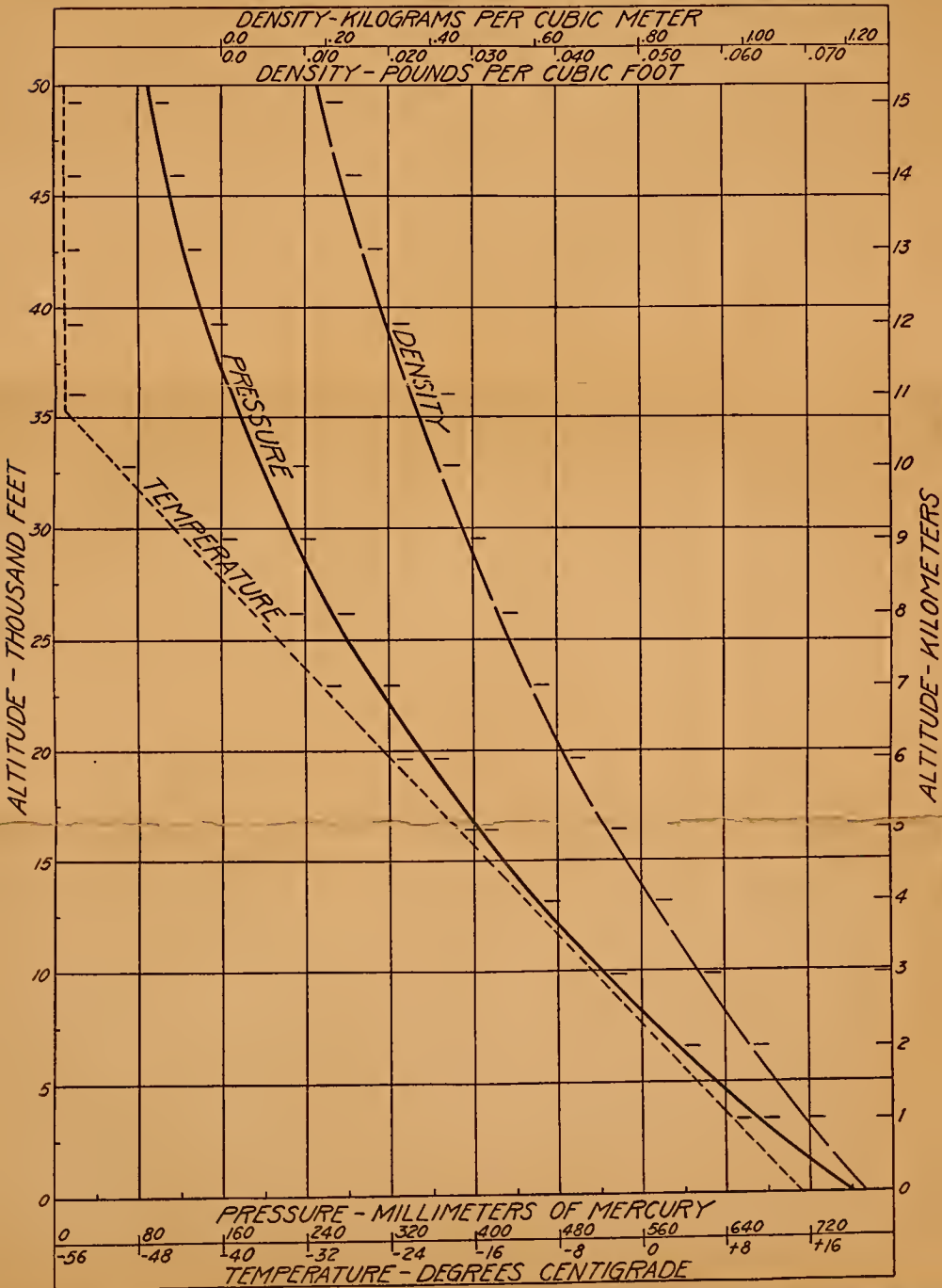




# Standard Atmosphere Chart

Officially adopted by all interested United States Government organizations for aeronautics and related purposes. The values of the temperature, pressure, and density at all altitudes agree closely with the yearly average of United States meteorological data at 40° North latitude.

See National Advisory Committee for Aeronautics Technical Reports Nos. 147, 218, and 246 for formulas and complete tables.



Fold 3













